Online ISSN: 2249-4626
Print ISSN: 0975-5896

Global Journal of Science Frontier Research: D

Agriculture and Veterinary

Highlights

- Genetic Divergence Studies
- Drought Tolerance in Sorghum
- Status of Mauma Kharka
- A Public Policy Document

Discovering Thoughts, Inventing Future

VOLUME 13 ISSUE 5 VERSION 1.0

© 2001-2013 by Global Journal of Science Frontier Research, USA

Global Journal of Science Frontier Research: D
Agriculture & Veterinary

Global Journal of Science Frontier Research: D
Agriculture & Veterinary
Volume 13 Issue 5 (Ver. 1.0)

Open Association of Research Society

© Global Journal of Science Frontier Research .2013.

All rights reserved.

This is a special issue published in version 1.0 of "Global Journal of Science Frontier Research." By Global Journals Inc.

All articles are open access articles distributed under "Global Journal of Science Frontier Research"

Reading License, which permits restricted use. Entire contents are copyright by of "Global Journal of Science Frontier Research" unless otherwise noted on specific articles.

No part of this publication may be reproduced or transmitted in any form or by any means, electronic or mechanical, including photocopy, recording, or any information storage and retrieval system, without written permission.

The opinions and statements made in this book are those of the authors concerned. Ultraculture has not verified and neither confirms nor denies any of the foregoing and no warranty or fitness is implied.

Engage with the contents herein at your own risk.

The use of this journal, and the terms and conditions for our providing information, is governed by our Disclaimer, Terms and Conditions and Privacy Policy given on our website http://globaljournals.us/terms-and-condition/menu-id-1463/

By referring / using / reading / any type of association / referencing this journal, this signifies and you acknowledge that you have read them and that you accept and will be bound by the terms thereof.

All information, journals, this journal, activities undertaken, materials, services and our website, terms and conditions, privacy policy, and this journal is subject to change anytime without any prior notice.

Incorporation No.: 0423089
License No.: 42125/022010/1186
Registration No.: 430374
Import-Export Code: 1109007027
Employer Identification Number (EIN):
USA Tax ID: 98-0673427

Global Journals Inc.

*(A Delaware USA Incorporation with "Good Standing"; **Reg. Number: 0423089**)*

Sponsors: Open Association of Research Society
Open Scientific Standards

Publisher's Headquarters office

Global Journals Inc., Headquarters Corporate Office, Cambridge Office Center, II Canal Park, Floor No. 5th, ***Cambridge (Massachusetts)***, Pin: MA 02141
United States
USA Toll Free: +001-888-839-7392
USA Toll Free Fax: +001-888-839-7392

Offset Typesetting

Open Association of Research Society, Marsh Road, Rainham, Essex, London RM13 8EU
United Kingdom.

Packaging & Continental Dispatching

Global Journals, India

Find a correspondence nodal officer near you

To find nodal officer of your country, please email us at *local@globaljournals.org*

eContacts

Press Inquiries: *press@globaljournals.org*
Investor Inquiries: *investers@globaljournals.org*
Technical Support: *technology@globaljournals.org*
Media & Releases: *media@globaljournals.org*

Pricing (Including by Air Parcel Charges):

For Authors:
22 USD (B/W) & 50 USD (Color)
Yearly Subscription (Personal & Institutional):
200 USD (B/W) & 250 USD (Color)

Editorial Board Members (HON.)

John A. Hamilton,"Drew" Jr.,
Ph.D., Professor, Management
Computer Science and Software Engineering
Director, Information Assurance Laboratory
Auburn University

Dr. Henry Hexmoor
IEEE senior member since 2004
Ph.D. Computer Science, University at Buffalo
Department of Computer Science
Southern Illinois University at Carbondale

Dr. Osman Balci, Professor
Department of Computer Science
Virginia Tech, Virginia University
Ph.D.and M.S.Syracuse University, Syracuse, New York
M.S. and B.S. Bogazici University, Istanbul, Turkey

Yogita Bajpai
M.Sc. (Computer Science), FICCT
U.S.A.Email:
yogita@computerresearch.org

Dr. T. David A. Forbes
Associate Professor and Range Nutritionist
Ph.D. Edinburgh University - Animal Nutrition
M.S. Aberdeen University - Animal Nutrition
B.A. University of Dublin- Zoology

Dr. Wenying Feng
Professor, Department of Computing & Information Systems
Department of Mathematics
Trent University, Peterborough,
ON Canada K9J 7B8

Dr. Thomas Wischgoll
Computer Science and Engineering,
Wright State University, Dayton, Ohio
B.S., M.S., Ph.D.
(University of Kaiserslautern)

Dr. Abdurrahman Arslanyilmaz
Computer Science & Information Systems Department
Youngstown State University
Ph.D., Texas A&M University
University of Missouri, Columbia
Gazi University, Turkey

Dr. Xiaohong He
Professor of International Business
University of Quinnipiac
BS, Jilin Institute of Technology; MA, MS, PhD,. (University of Texas-Dallas)

Burcin Becerik-Gerber
University of Southern California
Ph.D. in Civil Engineering
DDes from Harvard University
M.S. from University of California, Berkeley & Istanbul University

Dr. Bart Lambrecht
Director of Research in Accounting and FinanceProfessor of Finance
Lancaster University Management School
BA (Antwerp); MPhil, MA, PhD (Cambridge)

Dr. Carlos García Pont
Associate Professor of Marketing
IESE Business School, University of Navarra
Doctor of Philosophy (Management), Massachusetts Institute of Technology (MIT)
Master in Business Administration, IESE, University of Navarra
Degree in Industrial Engineering, Universitat Politècnica de Catalunya

Dr. Fotini Labropulu
Mathematics - Luther College
University of ReginaPh.D., M.Sc. in Mathematics
B.A. (Honors) in Mathematics
University of Windso

Dr. Lynn Lim
Reader in Business and Marketing
Roehampton University, London
BCom, PGDip, MBA (Distinction), PhD, FHEA

Dr. Mihaly Mezei
ASSOCIATE PROFESSOR
Department of Structural and Chemical Biology, Mount Sinai School of Medical Center
Ph.D., Etvs Lornd University
Postdoctoral Training,
New York University

Dr. Söhnke M. Bartram
Department of Accounting and FinanceLancaster University Management SchoolPh.D. (WHU Koblenz)
MBA/BBA (University of Saarbrücken)

Dr. Miguel Angel Ariño
Professor of Decision Sciences
IESE Business School
Barcelona, Spain (Universidad de Navarra)
CEIBS (China Europe International Business School).
Beijing, Shanghai and Shenzhen
Ph.D. in Mathematics
University of Barcelona
BA in Mathematics (Licenciatura)
University of Barcelona

Philip G. Moscoso
Technology and Operations Management
IESE Business School, University of Navarra
Ph.D in Industrial Engineering and Management, ETH Zurich
M.Sc. in Chemical Engineering, ETH Zurich

Dr. Sanjay Dixit, M.D.
Director, EP Laboratories, Philadelphia VA Medical Center
Cardiovascular Medicine - Cardiac Arrhythmia
Univ of Penn School of Medicine

Dr. Han-Xiang Deng
MD., Ph.D
Associate Professor and Research Department Division of Neuromuscular Medicine
Davee Department of Neurology and Clinical NeuroscienceNorthwestern University Feinberg School of Medicine

Dr. Pina C. Sanelli
Associate Professor of Public Health
Weill Cornell Medical College
Associate Attending Radiologist
NewYork-Presbyterian Hospital
MRI, MRA, CT, and CTA
Neuroradiology and Diagnostic Radiology
M.D., State University of New York at Buffalo,School of Medicine and Biomedical Sciences

Dr. Roberto Sanchez
Associate Professor
Department of Structural and Chemical Biology
Mount Sinai School of Medicine
Ph.D., The Rockefeller University

Dr. Wen-Yih Sun
Professor of Earth and Atmospheric SciencesPurdue University Director National Center for Typhoon and Flooding Research, Taiwan University Chair Professor Department of Atmospheric Sciences, National Central University, Chung-Li, TaiwanUniversity Chair Professor Institute of Environmental Engineering, National Chiao Tung University, Hsin-chu, Taiwan.Ph.D., MS The University of Chicago, Geophysical Sciences
BS National Taiwan University, Atmospheric Sciences
Associate Professor of Radiology

Dr. Michael R. Rudnick
M.D., FACP
Associate Professor of Medicine
Chief, Renal Electrolyte and Hypertension Division (PMC)
Penn Medicine, University of Pennsylvania
Presbyterian Medical Center, Philadelphia
Nephrology and Internal Medicine
Certified by the American Board of Internal Medicine

Dr. Bassey Benjamin Esu
B.Sc. Marketing; MBA Marketing; Ph.D Marketing
Lecturer, Department of Marketing, University of Calabar
Tourism Consultant, Cross River State Tourism Development Department
Co-ordinator , Sustainable Tourism Initiative, Calabar, Nigeria

Dr. Aziz M. Barbar, Ph.D.
IEEE Senior Member
Chairperson, Department of Computer Science
AUST - American University of Science & Technology
Alfred Naccash Avenue – Ashrafieh

President Editor (HON.)

Dr. George Perry, (Neuroscientist)
Dean and Professor, College of Sciences
Denham Harman Research Award (American Aging Association)
ISI Highly Cited Researcher, Iberoamerican Molecular Biology Organization
AAAS Fellow, Correspondent Member of Spanish Royal Academy of Sciences
University of Texas at San Antonio
Postdoctoral Fellow (Department of Cell Biology)
Baylor College of Medicine
Houston, Texas, United States

Chief Author (HON.)

Dr. R.K. Dixit
M.Sc., Ph.D., FICCT
Chief Author, India
Email: authorind@computerresearch.org

Dean & Editor-in-Chief (HON.)

Vivek Dubey(HON.)
MS (Industrial Engineering),
MS (Mechanical Engineering)
University of Wisconsin, FICCT
Editor-in-Chief, USA
editorusa@computerresearch.org

Sangita Dixit
M.Sc., FICCT
Dean & Chancellor (Asia Pacific)
deanind@computerresearch.org

Suyash Dixit
(B.E., Computer Science Engineering), FICCTT
President, Web Administration and
Development , CEO at IOSRD
COO at GAOR & OSS

Er. Suyog Dixit
(M. Tech), BE (HONS. in CSE), FICCT
SAP Certified Consultant
CEO at IOSRD, GAOR & OSS
Technical Dean, Global Journals Inc. (US)
Website: www.suyogdixit.com
Email:suyog@suyogdixit.com

Pritesh Rajvaidya
(MS) Computer Science Department
California State University
BE (Computer Science), FICCT
Technical Dean, USA
Email: pritesh@computerresearch.org

Luis Galárraga
J!Research Project Leader
Saarbrücken, Germany

Contents of the Volume

i. Copyright Notice
ii. Editorial Board Members
iii. Chief Author and Dean
iv. Table of Contents
v. From the Chief Editor's Desk
vi. Research and Review Papers

1. Requirement Based Evaluation of Energy Consumption in Agricultural Sector – A Case Study. *1-6*
2. Infrastructural Growth, farm Size and Pattern of Crop Diversification Across the Districts of West Bengal. *7-33*
3. Farmer's Land Mapping: A Public Policy Document to Solve Local Problems. *35-39*
4. Histopathologic Biomarker of Fish Liver as Good Bioindicator of Water Pollution in Sitnica River, Kosovo. *41-44*
5. Genetic Divergence Studies in Clusterbean [*Cyamopsis Tetragonoloba* (L.) Taub]. *45-48*
6. Evaluation and Association Mapping for Drought Tolerance in Sorghum [*Sorghum Bicolor* (L.) Moench]. *49-54*
7. Botanical Composition and Herbage Mass Estimation in Relation to Quality Status of Mauma Kharka *(Rangeland)* in the Taplejung District, Nepal. *55-60*

vii. Auxiliary Memberships
viii. Process of Submission of Research Paper
ix. Preferred Author Guidelines
x. Index

Global Journal of Science Frontier Research
Agriculture and Veterinary
Volume 13 Issue 5 Version 1.0 Year 2013
Type : Double Blind Peer Reviewed International Research Journal
Publisher: Global Journals Inc. (USA)
Online ISSN: 2249-4626 & Print ISSN: 0975-5896

Requirement Based Evaluation of Energy Consumption in Agricultural Sector - A Case Study

By K. Swarnasri & Dr. SVL Narasimham
RVR & JC College of Engineering

Abstract - Agriculture is primary occupation in India and largely depends on ground water because of unscheduled canals, lowrain fall etc., Electrical Energy consumption for agricultural purpose has a major share in national energy consumption. Even though several methods have been followed from the past to lift ground water, pumps operated by electrical motors occupy larger percentage. Thus availability of electricity and availability of ground water became two vital elements for flourishment of agriculture and country to prosper. Operating hours of pumpset for various crops depends on amount of water required for the crop. In a crop cycle, for proper crop growth several irrigation cycles need to be scheduled. As there is direct dependence on electricity with water required for crops, estimation of energy consumed based on water required will definitely be an imperative task of interest. There is always a chance to show a high value for energy consumed by agricultural sector, which is not metered in Andhra Pradesh. In this paper, energy consumed for various crops is estimated in six districts of Andhra Pradesh covered by Andhra Pradesh Southern Power Distribution Company Limited (APSPDCL). This method may be useful in arriving at most reliable estimates for the energy consumed in agriculture.

Keywords : agricultural sector, crop water requirement, electrical energy consumption.

GJSFR-D Classification : FOR Code: 070199

REQUIREMENT BASED EVALUATION OF ENERGY CONSUMPTION IN AGRICULTURAL SECTOR A CASE STUDY

Strictly as per the compliance and regulations of :

© 2013. K. Swarnasri & Dr. SVL Narasimham. This is a research/review paper, distributed under the terms of the Creative Commons Attribution-Noncommercial 3.0 Unported License http://creativecommons.org/licenses/by-nc/3.0/), permitting all non commercial use, distribution, and reproduction in any medium, provided the original work is properly cited.

Requirement Based Evaluation of Energy Consumption in Agricultural Sector – A Case Study

K. Swarnasri [α] & Dr. SVL Narasimham [σ]

Abstract - Agriculture is primary occupation in India and largely depends on ground water because of unscheduled canals, lowrain fall etc., Electrical Energy consumption for agricultural purpose has a major share in national energy consumption. Even though several methods have been followed from the past to lift ground water, pumps operated by electrical motors occupy larger percentage. Thus availability of electricity and availability of ground water became two vital elements for flourishment of agriculture and country to prosper. Operating hours of pumpset for various crops depends on amount of water required for the crop. In a crop cycle, for proper crop growth several irrigation cycles need to be scheduled. As there is direct dependence on electricity with water required for crops, estimation of energy consumed based on water required will definitely be an imperative task of interest. There is always a chance to show a high value for energy consumed by agricultural sector, which is not metered in Andhra Pradesh. In this paper, energy consumed for various crops is estimated in six districts of Andhra Pradesh covered by Andhra Pradesh Southern Power Distribution Company Limited (APSPDCL). This method may be useful in arriving at most reliable estimates for the energy consumed in agriculture.

Keywords : agricultural sector, crop water requirement, electrical energy consumption.

I. Introduction

Over the past two decades, ground water has emerged as one of the primary source for irrigation. Free access to power and availability of water at point of use and whenever required are leading the farmers to adapt ground water irrigation over large scale. Supply of power to agriculture has become an important and inevitable aspect.

During the past four decades, percentage of land irrigated through surface irrigation has declined and subsequently millions of small, private bore wells have come into use resulting in increased use of ground water resources and increased energy consumption. In many Indian states the consumption of 35-45% of total energy is reported in this sector and it represented not more than5-10% of state electricity board's revenue [1]. Increase in number of bore wells has put a tremendous stress on power distribution system. Though there has been an increase in number of wells, after a certain break point extraction of ground water and area irrigated with groundwater has stabilized. In Andhra Pradesh ultimate irrigation potential through ground water is 32 Million Hectares[2].

Linkage between energy and irrigation are reviewed by many authors with Government, Non-Government and social organizations in different perspectives with the aims of reduction in ground water draft, ultimate ground water potentialcomputations, water and energy nexus etc.,. S. Padmanabhan& Ashok Sarkar addressed the benefits and importance of Demand side management in India with emphasis on agricultural sector [1]. The linkage between energy consumption and agricultural ground water draft for many years with insights of India and Mexico are reviewed in [3].

Present tariff structure, poorenergy and water management appear to be responsible for high energy loss associated with the distribution network, end use of electricity in irrigation water pumping and water loss.

A careful examination of higher losses reveals that a poor cycle that exists with the involvement of two subsystems operating in tandem with one another - the electrical distribution system and the water pumping system are responsible. Because of this poor cycle, returns from this sector are very minute compared to huge investments and the utility revenues are deteriorating and subsequently fewer revenues are available for rehabilitation of distribution systems. This resulted in suboptimal planning, low quality of works and further forcing the utility to consider load shedding. Table – I describes the total energy sales and revenue from agricultural sector for various years. Table – II shows the number of pump sets used for irrigation under Category V and gross area irrigated across the state.

Author α : Associate Professor, EEE Department, RVR &JC College of Engineering, Guntur, Andhra Pradesh, India.
E-mail : swarnasrik@gmail.com
Author σ : Professor, School of Information Technology, JNTU Hyderabad, Andhra Pradesh, India.
E-mail : svlnarasimham@gmail.com

© 2013 Global Journals Inc. (US)

Table I : Amount of power supplied and revenues in Andhra Pradesh

Year →	2008-09	2009-10	2010-11	2011-12
Total Energy sales for all DISCOMs (MU)	52,527.59	57,201.70	65037.84	70422.30
Energy Sales under category V (MU)	13,397.80	14,203.66	15197.39	16565.16
Total Revenues from tariffs (Crores)	13,510.00	15,374.33	20,939.00	25,957.91
Revenue under Category V (Crores)	142.00	129.74	74.51	147.78

Source : APTRANSCO

Table II : Number of pump sets energized and gross area irrigated

Year	No. of pumpsets energized	Gross area irrigated by Wells (Mha)	Year	No. of pumpsets energized	Gross area irrigated by Wells (Mha)
2000	19,18,712	26.93	2006	24,40,823	28.91
2001	19,24,543	26.18	2007	25,27,800	31.74
2002	19,34,389	24.78	2008	25,99,635	34.71
2003	22,49,894	25.73	2009	26,80,671	33.43
2004	23,09,605	25.63	2010	27,69,275	36.72
2005	23,74,365	27.96	2011	29,09,006	36.99#

Source: Agricultural research data book – 2009 & Directorate of Economics and Statistics

Estimated from previous years data

The capacity of pump sets that are energized is based on the region where it is installed, crops irrigated, area of land holding. Water pumped from each pumpset is based on type of crop, depth of irrigation required, type of soil, atmospheric conditions, percolation, irrigation schedules etc. energy consumption by each pumpset is having a direct relation with amount of water pumped assuming that the water is abundantly available.Over exploitation of ground water in many regions of the state combined with idle operation of pumpsets is further leaving the entire distribution network as low efficient system.

II. Water Requirement for Crops

Regardless of the sources, water requirement (WR) of a crop is the quantity of water required in a given crop period for its maturity. WR depends on parameters like transmissivity, water retention in soil, transmission and absorption within plant, transpiration, atmospheric conditions and rain fall etc. Unavoidable irrigation losses due to Evapo transpiration, water application may need to be considered.

Irrigation requirement (IR) of a field is the sum total of irrigation need for an individual crop in a specified time plus the losses occurring in field distribution such as seepage, percolation etc. Irrigation frequency depends on crop consumptive use (CU) and the amount of available moisture in root zone. Sandy soils must be irrigated more often than fine textured deep soils. Irrigation period is the number of days that can be allowed for applying oneirrigation to a given area during the peak CU period.With the predefined water sources, main aim of irrigation scheduling is to obtain maximum production per unit water.

For the same crop, water requirement varies depending on type of soil and atmospheric conditions. In broader sense, the better classification of the areas for evaluating water requirement could be Humid, Semi Arid and Arid. As the methods of irrigation, rain fall and atmospheric conditions are not uniform across the state, region under consideration is taken as Semi Arid and crop water requirement is taken as in [5] for calculationsand the same is shown in Table III as depth of water required. In Table III Other crops include pulses, annual crops, horticulture crops, fruits and miscellaneous crops. For sesame, turmeric and chilies data is not found in the regions selected and appropriate values on higher side are considered for initiating the evaluation of net quantity of water to be applied.

© 2013 Global Journals Inc. (US)

Table III : Water requirement of crops in mm

Crop	Water required	Crop	Water required	Crop	Water required
Rice	1200	Turmeric	1000	Ground nuts	920
Wheat	650	Sugarcane	2700	Sesame	400
Jowar	950	Potatoes	900	Sunflower	500
Bajra	500	Sweet Potatoes	900	Soybean	680
Maize	1220	Onions	500	Tobacco	600
Ragi	450	Vegetables	750	Other crops	1250
Chilies	500	Cotton	1220		

For aiding calculations, it is considered that all the water required for crops is supplied through irrigation cycles only. Table IV shows the total area irrigated under different crops & Number of agricultural motors in six districts of APSPDCL for 2008-09, 2009-10 & 2010-11. Detailed crop wise list is available in season and crop report published by APDES.

Table IV : Area under Ground water irrigation & Number of sets Energized under APSPDCL districts [9]

Years → Districts ↓	2008-09		2009-10		2010-11	
	Area In Hectares	Number of Agricultural motors	In Hectares	Number of Agricultural motors	In Hectares	Number of Agricultural motors
Krishna	1,06,245	68,509	93,785	71,997	1,00,796	75,437
Guntur	1,04,363	60,219	1,15,284	63,226	1,28,756	66,840
Prakasam	1,12,396	92,566	1,13,941	96,408	1,26,101	1,01,645
Nellore	98,834	1,17,278	93,833	1,19,610	99,119	1,27,613
Kadapa	1,53,516	1,00,544	1,61,385	1,06,267	1,62,917	1,11,230
Chittor	1,63,117	2,38,496	1,72,123	2,49,630	1,75,612	2,62,994

Water heads for different districts for the same years is listed from the tables published by Ground water Board. Following is the list of data available in below ground water level (bgl). But in practical situations, these values cannot be considered for calculations as available heads. These values are on lower side and may not result in good estimates of power consumption.

Table V : Ground water levels in meters (bgl)

Districts → Years ↓	Krishna	Guntur	Prakasam	Nellore	Kadapa	Chittor
2009	6.85	4.75	4.92	4.27	7.23	8.4
2010	5.12	2.47	3.31	3.19	5.89	6.81
2011	4.54	2.90	3.65	3.24	5.99	6.33

III. Energy Requirement of Crops

Electrical Energy is required for crops to meet the irrigation requirement and in special cases for crop processing after the harvest. Scope of this paper is limited to evaluation of energy required for pumping water during irrigation scheduling only based on crop water requirement.

a) Estimation of Energy requirement based on actual water required

Year wise area irrigated with ground water is collected from Directorate of Economics & Statistics for listed crops and is used for calculations. Actual water required and energy required in cultivating crops is computed.

Upon knowing the actual water required in m^3, simple irrigator's equation helps in computing the time of irrigation when once the discharge is assumed.

$$A \times d = Q \times t \qquad (1)$$

Where A = Area under irrigation in m^2 d= depth of irrigation in m Q= discharge through pumpset in m^3/sec t= time required for irrigation.

Discharge through pipe in lit/sec is another parameter to be assumed. It is found that high water intense crops are usually cultivated in the regions where abundant ground water is available and the discharge would be through higher diameter pipe at high velocity.

Information regarding crop wise number of irrigation resources (pumps) is not available. Hence number of irrigation pumps under each crop during estimation is worked out as percentage of water required.

Upon knowing the time of irrigation and number of irrigation resources, district wise specific energy

© 2013 Global Journals Inc. (US)

consumed can easily be estimated in kWh/hp. (Kilo Watt Hour / Horse Power)

$$\text{Consumption in kWh/hp} = \frac{t*0.745}{\%\text{Efficiency}} \qquad (2)$$

Consumption in kWh/hp is also evaluated by modifying the number of pump sets with district wise Percentage of area irrigated in hectares. When the weighted average is taken for specific consumption based on amount of water required and area irrigated, value is found to be same. District wise results are presented from Table VI to Table VIII after estimation. Results of the proposed methodology are checked with the values given/projected by APSPDCL in Tariff Orders filings of respective years.

APDES collects district wise data every year for publishing several annual statistical reports. Data used for estimation in this paper is based on the reports from APDES and hence the estimates arevalidated.

Pump's discharge, number of pumpsets, hp ratings can be known exactly at the feeder level. It will lead to most reliable approximation with proposed calculations at micro level.

IV. Results & Discussions

As motors capacity is not known, with the help of number of motors and area under Ground water irrigation, year wise number of hectares per motor in APSPDCL districts is tabulated in Table VI.

Table VI : Year wise irrigated area: No. of hectares/ motor in APSPDCL districts

District → Year ↓	Krishna	Guntur	Prakasam	Nellore	Kadapa	Chittor
2008-2009	1.55	1.73	1.21	0.84	1.53	0.68
2009-2010	1.30	1.82	1.18	0.78	1.52	0.69
2010-2011	1.34	1.93	1.24	0.78	1.46	0.67

Table VII : District wise estimated specific consumption in kWh/hp

District → Year ↓	Krishna	Guntur	Prakasam	Nellore	Kadapa	Chittor	Average Units/hp
2008-2009	859.28	844.38	590.10	496.85	764.32	451.53	667.74
2009-2010	744.28	874.62	582.09	458.09	775.84	456.58	648.58
2010-2011	816.09	921.05	605.84	458.02	760.92	452.52	669.07

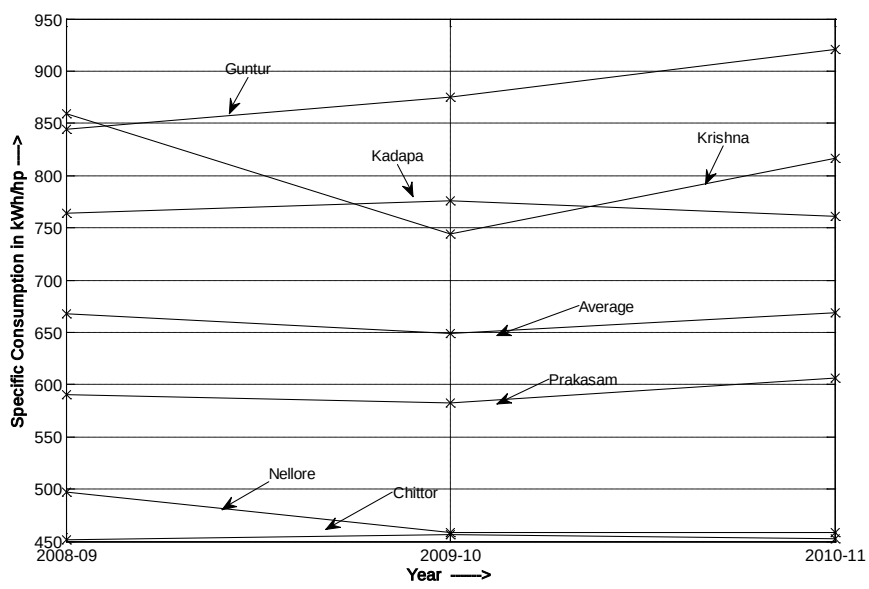

Figure 1 : Yer wise estimated specific consumption for six districts under APSPDCL

With year wise specific consumptions for all districts in Table VII,total consumption is estimated. Number of pumpsets are taken as per Table IV and district wise average hp indicated in Table VIII. District wise average hp is calculated as per the number of sets under paid category and is available in [7].

© 2013 Global Journals Inc. (US)

Table VIII : District wise errors in estimation with the data from APDES#[8]

Year → Districts ↓	2008-09			2009-10			2010-11		
	Agricultural Energy consumption in MU#	Estimated Consum-ption MU	%Error in Estimation MU	Agricultural Energy consumption in MU#	Estimated Consump-tion	% Error in Estimation	Agricultural Energy consumption in MU#	Estimated Consump-tion	%Error in Estimation
Krishna 4.67hp	252.20	274.92	-9.01	342.78	250.25	27.00	318.53	287.50	9.74
Guntur 4.72hp	267.19	240.00	10.18	301.00	261.01	13.29	294.23	290.58	1.24
Prakasam 5.18hp	576.56	282.95	50.92	647.00	290.70	55.07	470.83	318.99	32.25
Nellore4.28hp	449.56	249.40	44.52	523.00	234.51	55.16	560.06	250.16	55.33
Kadapa 9.01hp	989.51	692.40	30.03	1128.00	742.84	34.15	1064.70	762.58	28.38
Chittor6.17hp	1096.62	664.44	39.41	1255.00	703.23	43.97	1199.54	734.29	38.79
Total /Average 5.67hp	3631.64	2566.26	29.34	4196.78	2601.24	38.02	3907.89	2829.98	27.58

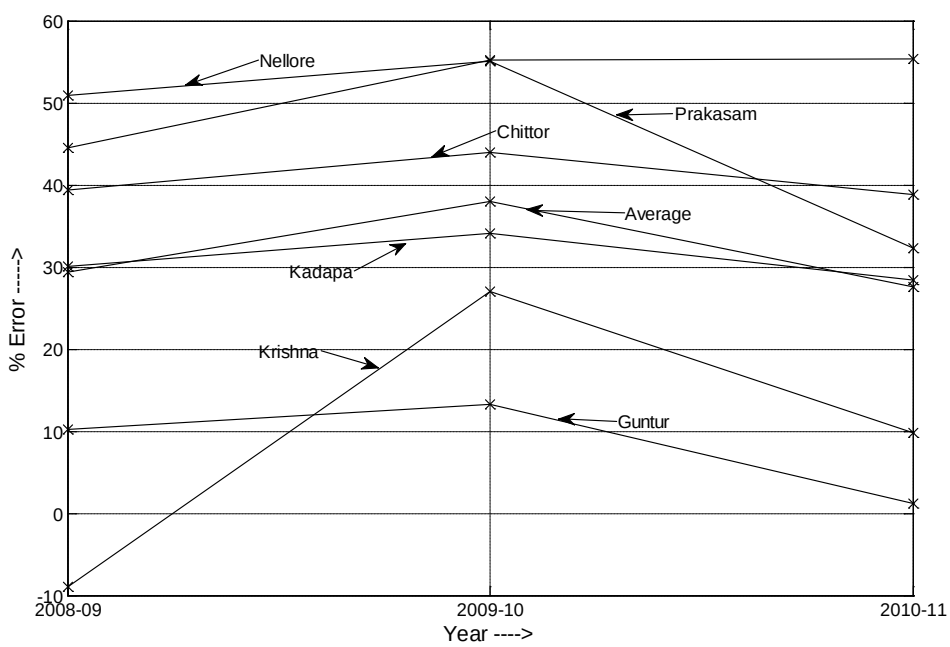

Figure 2 : Year wise % Error in estimation with data from [8]

Cumulative estimates of power consumption under all districts of APSPDCL are compared with the power consumption under agriculture category V. Total input to distribution network in MU is taken from Annual reports of respective years. Percentage of excess Consumption which may be going as losses and pilferage is calculated.

Cumulative estimates of power consumption under all districts of APSPDCL are compared with the power consumption under agriculture category V. Total input to distribution network in MU is taken from Annual reports of respective years. Percentage of excess Consumption which may be going as losses and pilferage is calculated.

© 2013 Global Journals Inc. (US)

Table IX : Estimation for the three years from values given by APSPDCL

Year →	2008-09	2009-10	2010-11
Total input to distribution network in MU	13805.48	15741.05	16449.08
Consumption Under LT Category V in MU	3459.25	4167.82	3664.49
Estimated value in MU	2566.26	2601.24	2829.98
Excess consumption in MU	892.99	1566.58	834.51
% of excess consumption reported	6.47%	9.95%	5.07%

V. Conclusions

With an aim of calculation of actual energy required to pump ground water in agricultural sector, district wise details of crops for different years are collected and the energy required is estimated. The estimation is carried out on the basis of actual water required. During computations, some parameters are assumed and the assumed values are presented. Requirement based estimation is most reliable study as it considers all the crops that are in source. To obtain results, all the water required for irrigation is assumed to be pumped through ground water only. Estimation is carried out for three years with the six districts under APSPDCL of Andhra Pradesh. District wise results are compared with the estimates published by APDES in year book s of respective years. DISCOM wise result is compared for three years with reference to consumption reported under category V. From results, Excess consumption reported by utilities can be reflected as Percentage of saving potential or amount of energy that unaccounted. Thisamount of unaccounted or loss energy would be of high value when the rain fall conditions are also taken into account. This estimation would produce most realistic value with micro level evaluation.

Bibliography

1. S. Padmanaban & Ashok Sarkar"Electricity Demand Side Management (DSM) in India –A Strategic and policy Perspective"- *Office of Environment*, Energy and EnterpriseUS Agency for International Development, New Delhi, India.
2. Dr. A.K.Jain "GW_challenges" IFS, Special Secretary to GoAP, I&CAD Development.
3. CHRISTOPHER A. SCOTT & TUSHAAR SHAH "Groundwater Overdraft Reduction through Agricultural Energy Policy: Insights from India and Mexico"Water Resources Development, June 2004, Vol. 20, No. 2, 149–164.
4. R.V.RamaMohan "Failure of Agricultural Bore Wells in Hardrock Areas of Andhra Pradesh: A Diagnostic Analysis"Centre for World Solidarity (CWS) Secunderabad – 500017, India April 2012.
5. Agriculture research Data book – 2002, "Water requirement of crop".
6. B.L.Gupta Irrigation Engineerign, SatyaPrakashan Publishers, New Delhi – 2012.
7. APSPDCL- ARR & Tariff Proposals for Retail Supply Business for FY 2012-13, December 2011.
8. "Season & Crop report" published by Andhra Pradesh Directorate of Economics & Statisticsfor 2008-09, 2009-10, 2010-11.
9. "Districts at a glance" published by Andhra Pradesh Directorate of Economics & Statistics for 2008, 2009, 2010.

© 2013 Global Journals Inc. (US)

Global Journal of Science Frontier Research
Agriculture and Veterinary
Volume 13 Issue 5 Version 1.0 Year 2013
Type : Double Blind Peer Reviewed International Research Journal
Publisher: Global Journals Inc. (USA)
Online ISSN: 2249-4626 & Print ISSN: 0975-5896

Infrastructural Growth, Farm Size and Pattern of Crop Diversification Across the Districts of West Bengal

By Utpal Kumar De
North-Eastern Hill University

Abstract - Scope of growth in employment and earning from agriculture through the expansion of area under cultivation in India as well as in West Bengal has been significantly reduced after nineteen seventies. The effects of Green Revolution technology on the yields of various crops have also decreased significantly as the growth of yield of various crops has reached a saturation level and simultaneously raised several environmental impacts after nineteen eighties. Thus, in any rural area including that of West Bengal the major option remains for the growth of agriculture is diversifying the land use for the cultivation of crops which are more remunerative and environment friendly.

Crop diversification thus became an important issue of research in agricultural economics not only within India and but also in other parts of the world. Choice of highly remunerative crops on the other hand depends on the availability of various agricultural technologies supported by appropriate infrastructure required for the timely cultivation, harvest, protection as well as marketing of those crops.

Keywords : agro-infrastructure, agro-technology, crop diversification, robust regression, West Bengal.

GJSFR-D Classification : FOR Code: 300299p

INFRASTRUCTURAL GROWTH, FARM SIZE AND PATTERN OF CROP DIVERSIFICATION ACROSS THE DISTRICTS OF WEST BENGAL

Strictly as per the compliance and regulations of :

© 2013. Utpal Kumar De. This is a research/review paper, distributed under the terms of the Creative Commons Attribution-Noncommercial 3.0 Unported License http://creativecommons.org/licenses/by-nc/3.0/), permitting all non commercial use, distribution, and reproduction in any medium, provided the original work is properly cited.

Infrastructural Growth, Farm Size and Pattern of Crop Diversification Across the Districts of West Bengal

Utpal Kumar De

Abstract - Scope of growth in employment and earning from agriculture through the expansion of area under cultivation in India as well as in West Bengal has been significantly reduced after nineteen seventies. The effects of Green Revolution technology on the yields of various crops have also decreased significantly as the growth of yield of various crops has reached a saturation level and simultaneously raised several environmental impacts after nineteen eighties. Thus, in any rural area including that of West Bengal the major option remains for the growth of agriculture is diversifying the land use for the cultivation of crops which are more remunerative and environment friendly.

Crop diversification thus became an important issue of research in agricultural economics not only within India and but also in other parts of the world. Choice of highly remunerative crops on the other hand depends on the availability of various agricultural technologies supported by appropriate infrastructure required for the timely cultivation, harvest, protection as well as marketing of those crops. In India as well as in West Bengal different regions recorded varied level of diversification in the past few decades, which may be due to the variation in the support of various infrastructural, technological and financial supports. Accessibility to different infrastructure, modern inputs and implements also depends on the financial strength of the farmers that varies across the farm size. This paper tried to examine the pattern of growth of various infrastructural and technological factors across the districts of West Bengal and the nature and extent of crop diversification during 1970 to 2005. It also tries to examine whether there is any significant relation between the infrastructural and technological factors and farm size with the level of diversification in West Bengal.

Keywords : agro-infrastructure, agro-technology, crop diversification, robust regression, West Bengal.

I. Introduction

Crop diversification has been projected as the solution to several problems associated with agriculture including sustainability of farm income, agricultural employment and management of soil productivity and reduction in fluctuation and uncertainty of farm earning (Minhas and Parikh, 1966; Bhalla and Alagh, 1979; Boyce, 1987; Dhindsa and Sharma, 1995; Vyas, 1996; Bhalla and Singh, 1997; De, 2001). It can also be viewed as the survival needs of the farmers especially of the small and marginal ones. But, the incidence of crop diversification in India was not significant before the introduction of new agricultural technology in the mid-nineteen sixties. With the advent of seed-fertilizer-irrigation technology a significant change in land allocation towards some high value cash crops, fruits and vegetables, particularly by the small farmers is observed in India (Joshi et. al, 2006). In West Bengal however, the diversification became prominent much later, only in 1980s (De, 2003).

The shifts in *cropping pattern* in India are traceable to changes in the relative prices of crops, expansion of irrigation and uses of technology that alter the relative profitability of crops in ways which affect different regions differently (Narain, 1965; Raj *et al* 1988). Development of infrastructure along with various price and other non-price factors are found responsible for the diversification of crops and hence a variation in growth of them caused significant spatial variation in the pace of crop diversification in India and West Bengal as well (Vyas, 1996; Chand, 1996; Narayanamoorthy, 1997; Singhal and Gauraha, 1997; Singh *et al*, 1997; Bhalla and Singh, 1997; De, 2003; De and Chattopadhyay, 2010). During 1980s and 1990s, the diversification has been wide-spread due to the supporting infrastructure development such as market centres, roads, transport etc., in the countryside along with seed-fertilizer-irrigation technology (Vyas, 1996; Bhalla and Singh, 1997).

Also, diversification is supposed to depend on the farm size as capacity to use technology, commercial motive and hence allocation of land towards cultivable crops depends on it and institutional factors. In the small peasant dominated Indian agriculture, availability of modern farm inputs during the recent decades helped even the small farmers to diversify land use towards high value crops and improve their earnings (GOI, 1997). In West Bengal, the high value crops like potato, summer paddy and mustard have received high priority among the farmers across all categories especially small farmers over the years (De, 2000). Diversification towards high value crops especially horticulture and some specific commercial crops like summer (boro) paddy, potato, mustard in the age of comer cialisation and improved market infrastructure help the farmers to earn cash as much as possible for the improvement of the standard of living.

Author : Department of Economics, North-Eastern Hill University Shillong, 793022, Meghalaya. E-mail : de_u@yahoo.com

© 2013 Global Journals Inc. (US)

This paper examined the pattern of various infrastructure developments across the districts of West Bengal during 1970–71 to 2004–05.[1] Also the role of various infrastructural factors on the spatio-temporal variations in diversification is analysed. The next section presents a review of some relevant studies. Thereafter, the materials and methods used for the analysis are described, which is followed by observations and analysis. Finally, the conclusions of the study are presented.

II. Review of Relevant Literature

Literatures (Narain, 1965; Boyce, 1987; Narayanmoorthy, 1997; Sawant, 1997; Bhalla and Singh, 1997; Ashok and Balsubramania, 2006; De and Chattopadhyay, 2010) are available where the impact of various infrastructures; farm size, institutional factors, price, profitability etc on the diversification of crop at national or state level in India are examined. Chand (1995) observed that access to motorable road, market and irrigation facilities determines the success and profitability of diversification through high paying crops like off-season vegetables, while the role of farm size on the level of diversification were found to be very weak. Narain (1965), Nayyar and Sen (1994), Vyas (1996) on the other hand viewed that a significant change in the cropping pattern in the countryside was due to changes in the relative prices of the agricultural commodities. Also market infrastructure, institutional arrangements and technological change especially in irrigation contributed significantly to the changes in cropping pattern. However, Joshi and Gulati (2003) contradicted the argument and reported a negative impact of irrigation on crop diversification across the states of India during 1980-81 to 1999-2000.

With growing comer cialisation of Asian agriculture, diversification level of national production would go up while at farm level the diversification would go down due to more specialisation, though some other studies reported mixed effects of infrastructural variables on crop diversity (Trimmer, 1997). De (2000) also examined the extent of crop diversification and its variation across different districts of West Bengal with the help of various indices like *Herfindahl Index* (HI), *Ogive Index* (OI), *Entropy* (EI) as well as *Modified Entropy Index* (MEI) and observed large scale variations in diversification across districts over time depending upon the growth of utilisation of technologically improved agro-implements. Chand and Chauhan (2002) however, observed that the land possessed by the small and marginal peasants significantly related to the extent of diversification of crops in India during 1968-69 to 1998-99. Regressing DIV_{mk} as the index of diversification for two sub-periods; 1968-69 to 1983-84 and 1983-84 to 1998-99 on institutional credit per hectare Gross Cropped Area (GCA), electricity used in agriculture per hectare GCA, percentage of GCA under irrigation, agricultural markets per 1000 sq km area, road length per 1000 sq km area and proportion of small and marginal holdings as explanatory variables they found that only three variables irrigation, road density and small and marginal holdings had significantly positive impact on agricultural diversification.

A few authors have also argued that small and marginal farmers practised agricultural diversification instead of depending on the cereal based production only due to their survival. For example, a framework for assessing the flexibility of paddy lands and rice growers to respond to commercialization through seasonal or permanent diversification out of rice monoculture system has been developed by Pingali et al (1997). According to them, small and marginal farmers need diversification of crops for meeting their cost of living but the flexibility of farmers in responding to diversification opportunities is in most cases constrained by the size of markets, price risks, soil suitability, quality of irrigation infrastructure, availability and cost of labour. Using data from the South Asian countries, Joshi et al (2007) reported similar results. Small and marginal holders, despite having advantages of cheap family labour in contrast to the hired labour; to manage effectively in diversifying crops are in most cases constrained by the availability of market and fair price, and quality of irrigation infrastructure. Thus, in many cases they fail to achieve their targets of diversifying crops.

Ashok and Balsubramania (2006) showed the importance of infrastructure in explaining the extent of diversification. They observed that access to motorable road; market and irrigation determine the extent, success and profitability of diversification through high paying crops, while the role of farm size was insignificant.

De (2003) discussed at length the nature of changes in cropping pattern in West Bengal and the determinants of crop diversification during 1970-71 to 1994-95. In order to analyse the nature of changes in cropping pattern, he considered the rate of growth of acreage of different crops both in absolute and relative terms over time. The whole period was divided into two sub-periods: 1970-71 to 1981-82 and 1982-83 to 1994-95 to understand the variation in crop diversification during pre and post economic reforms scenario. The analysis revealed that the cropping pattern in West Bengal in terms of allocation of acreage remained skewed towards boro paddy, potato and oilseeds (especially mustard). These were the three important emerging cash crops during the decades of 1980's and 90's. The other crops continued to lose their importance in the cropping pattern of West Bengal. That means a concentration of crop activities in season has been observed towards a crop group that also varied across the districts over time. The primary reason for inter-

[1] This time period has been chosen as per the availability of data both at district and state level.

© 2013 Global Journals Inc. (US)

district variations in the intensity of crop diversification was the use of mechanical devices to exploit ground water as well as surface water and other scientific techniques have been growing faster in those so-called agriculturally developed districts such as Hooghly, Burdwan, Nadia and Howrah than the other areas.

In a similar regional study based on the data of Himachal Pradesh, Sharma (2005) argued that the adoption of high value cash crops, particularly fruit crops, helps the mountainous regions because it promotes the productive use of abundant marginal lands available in these regions. He analysed the patterns, processes and factors that facilitated the process of agricultural development and crop diversification, on the basis of secondary and primary data, collected from different districts of Himachal Pradesh. He also studied the temporal changes in the process of diversification through changes in share of area under non-foodgrain crops and by constructing and ranking of districts by using Herfindahl index that mainly captures distribution and diversity. But it is not enough to capture the changes in the enterprise mix over time. He has constructed another index that measures changes in the area allocated to different crops between two time periods as suggested by Chand and Chauhan (2002). Based on the above methodology, Sharma observed that there were inter-district variations in the level and extent of diversification and the process of crop diversification gathered momentum after 1987-88 all over the state.

Using the method of Minot (2003), Joshi, Birthal and Minot (2006) showed that the main source of crop income growth in India during 1980s was the technology led growth of yields of various crops and diversification emerged as the dominant sources of growth in agricultural income during the 1990s. Diversification towards horticultural crops led to rise in agricultural income in the 1990s more than that in the 1980s. Moreover, compared to the southern and western regions, impact of crop diversification was less in eastern region including West Bengal during the 1990s.

At international level, Ahmad and Isvilanonda (2003) examined the regional pattern of diversification at farm level in the Thailand and also examined the impact of diversification on the farm income. Also they tried to find out the constraints faced by the farmers in different regions and production environment. The regional disparity in agricultural development has been observed due to the farmers' inability in certain regions to diversify relatively profitable crops.

Wehbe et al (2006) have shown that diversification of agricultural practices may be helpful in mitigating climate risk along with insurance, irrigation development and technologies that sometimes hindered due to the limitation of financial access, poor information network and market failures in Mexico and Argentina. Also differences in diversification and access to coping strategies between large and small farms have been a matter of concern and thus they advocated for the role of public sector.

In recent past, government of Tanzania also undertook a feasibility review for the diversification towards various horticultural crops and also for export diversification in order to reduce the impact of declining export earnings from cotton and coffee during the period of worldwide recession that affected mostly the small farmers who constitutes the majority of farming community. Those farmers also suffer from the lack of capital and other infrastructure needed for diversification (IDRC, 2008; CIAT, 2005).

III. Materials and Methods

First of all, variation in various agro-infrastructures across the districts and its temporal variation since 1970 have been described by tabular method. Changes in inter-district variation have been examined through the changes in coefficient of variation. As the data is available for some items only for few discrete years like minor irrigation items, electricity use, market and road infrastructure; the convergence level is examined by the correlation between the initial values across the districts and the rate of growth during the whole period ((Baumol 1986), DeLong (1988), Barro (1991), Barro and Sala-i-Martin (1992), and Mankiw et al. (1992)) though there are some limitations of this method as pointed out by Quah (1993), Bernard and Durlauf (1996), and Evans (1997). A significant negative correlation in this will indicate *convergence* in the growth across the districts, which happens if the initially backward districts grow at faster rates as compared to the relatively advanced districts. Wherever, continuous series of data is available like major irrigation, use of chemical fertiliser etc; cointegration coefficients have been checked to know the pattern of growth in the state (Johansen, 1988; Engle and Granger, 1987).

The convergence of the districts is observed if the co-integration coefficient is significant, which is examined by using augmented Engle-Granger (AEG) test through the regression

$$\Delta Y_{it} = \alpha_i + \beta_i \,.\, t + \gamma_{i0}\, Y_{i,\,t-1} + \sum_{j=1}^{p_i} \delta_{i,j}\, \Delta Y_{i,\,t-j} + \varepsilon_{it} \quad (1)$$

where t = 1, . . ., T ... (1). Here, Y_{it} is the series of error of regression of a time series say, irrigation intensity of one district on those of others. Here the inference is based on the usual τ-statistic of γ_{i0}, which has a non-standard distribution. The Akaike information criterion is used to determine the lag length parameter p_i. Equation is estimated in both forms, including and excluding time trend (Engle and Granger, 1987). Also, the coefficient of variation among the districts of irrigation intensity etc and its variation over time is computed. From the trend of coefficient of variation we can examine the

© 2013 Global Journals Inc. (US)

convergence or divergence of the districts on that criterion.

The extent of crop diversification at a given point of time is examined by using various indices like, (1) Herfindahl Index (HI), (2) Simpson's Index (SI), (3) Entropy Index (EI) and (4) Modified Entropy Index (MEI). Among these indices the HI, SI and the entropy index are widely used in the literature of agricultural diversification. All these indices are computed on the basis of proportion of gross cropped area under different crops cultivated in a particular geographical area. It should be noted that the Herfindahl index is the index of concentration and thus the higher the value of it is an indication of specialisation of crop activities. Thus, it is subtracted from one to have the index of diversification, which is the simplified form of Simpson Index.[2]

A ranking of the districts on the basis of the computed values of these indices have been done to understand the spatial pattern of diversification. Again, to check whether the ranking pattern of the districts on the basis of these different indices are consistent or not, we have computed the spearman's rank correlation coefficient by taking the pairs of different indices and tested its level of significance. Here, the rank correlations are observed to be positive and significantly high for each pair of observations. Thus, without any loss of generality, any one of the indices can be used to describe the intensity of diversification. However, in the present study, analysis is made on the basis of computed Herfindahl indices so that the results can be compared with the earlier studies which have, by and large, used either Herfindahl index.

Since Herfindahl Index (HI) or Simpson Index assumes a very large (almost infinite) alternative of production choices, there exist a large number of crops which can be accommodated in measuring diversity by this index. Thus if the total area is equally shared among the large number of alternative crops, it means that the share of each crop would be exceedingly small and tending nearer to zero. The higher the value of HI, lower is the diversification and more is the concentration and vice versa. Here also the level of convergence of crop diversification among the districts is examined through the variation in coefficient of variation in Herfindahl Index over time as well as through cointegration coefficient of HI among the districts over time.

Data on area under crops, inputs used and various infrastructure facilities during the period of study across the districts in West Bengal have been collected from various issues of *Statistical Abstracts* and *District Statistical Handbooks* published by the Bureau of Applied Economics and Statistics, and Office of the Directorate of Agriculture, Government of west Bengal[4]

In order to find out the impact of different factors on the level of diversification over time in different parts of rural West Bengal, a multiple regression of the form $L_nHI = \beta_1 + \beta_2 \sum L_nX_i + U_i$ is performed. Here, HI is the Herfindahl Index and X_is are various infrastructures, technology and farm size related explanatory variables. The goodness of fit was, however, very poor which is due to the fact that HI takes values only between zero and one. Hence, the logit transformation of the dependent variable was tried out and that also did not yield good results. Finally, with the robust regression method by applying weighted median least squares on the logit *HI* and the three explanatory variables described above for the state as a whole throughout all the years, we obtained some reasonable results. However, for the case of inter-district variations in *HI* it could not be yielded good results due to very small degrees of freedom.

Among the several competing crops, allocation of area under three major crops (viz., paddy, potato and mustard) received high priority among the farmers over the years in West Bengal. It may be due to the farmers' expected profit from these crops relative to the other competitive crops and that has been guided by the expansion of several infrastructural and other factors. In order to examine the impact of different factors on the level of diversification over time in West Bengal, here the proportion of area under these three major growing crops, which have been responsible for changing diversification indices, are regressed on three variables like rainfall, proportion of GCA under canal irrigation and use of chemical fertiliser per unit of cropped area. These are the variables on which time series for the whole period are available at the district level as well as for the state as a whole. Here, log-linear specification i.e., Cobb-Douglas specification was adopted for the state as a whole. Using Dickey-Fuller test we found that dependent variables in all the cases follow stationary autoregressive process of order one and thus lagged (one period) endogenous variable was introduced as explanatory variable (Green, 2003). As time series information on other important explanatory infrastructure variables were not available for all the years under study these could not be included in the regression. Thus, finally district-wise growth of area under three fast growing crops during 1970-73 to 2002-05 (towards which high concentration was observed over time but at differential rates) was regressed on the growth of some selected explanatory variables for the same period. The similar log linear form was also adopted for running the regression.

[2] Here, the calculations are made for the composite districts of 24Paraganas, Midnapore and West Dinajpur. These districts were divided a few years back and the data on divided districts were not available separately for the early years of discussion. For the systematic analysis thus the combined figures for these composite districts have been calculated to make those comparable with their previous figures.

[4] Primary statistics of production, acreage and yield of various crops are collected from different districts of West Bengal and compiled and published by these departments on a regular basis.

© 2013 Global Journals Inc. (US)

IV. Observation and Analysis

a) *Growth of infrastructure in West Bengal*

The basic infrastructure required for the growth of agriculture has expanded disproportionately in West Bengal across space and time. Irrigation is one of the prime factors for the improvement of agricultural productivity and large scale irrigation comes from various canals constructed over the years and that helps farmers diversifying their cultivation towards more remunerative crops like potato, oilseeds and to adopt cultivation of summer paddy which is totally irrigation intensive. Here proportion of GCA under canal irrigation has been considered instead of net sown area (NSA) as some of the net irrigated area is cultivated during non-monsoon season without the availability of canal water and the pattern of crops are chosen accordingly. So, growth of NSA under irrigation does not reflect the true picture of growth of irrigation potential in West Bengal. Percentage of GCA under canal irrigation has increased from 11.32 per cent in 1971-74 to about 20 per cent in 2002-05. In the past three and half decades it has not been able to utilise the river water with full potential and thus though we observe occurrence of flood in some years there is shortage of water supply during the cultivation of draught season crops.

It has been observed that during 1970 to 2005 Burdwan, Birbhum, Hooghly, Bankura were among the top five districts while 24 Paraganas, Nadia, Malda, West Dinajpur and Cooch Behar were the bottom five districts in terms of percentage of GCA under canal irrigation. Inter-district variation in the coverage of canal irrigation though declined in 1980s, it increased again since 1990. Though due to the exhaustion of scope of canal irrigation expansion in the frontrunner districts the laggard districts have been found to expand relatively faster still now the advanced districts remain at the top layer due to the inherited canal irrigation infrastructure and limited scope in some of the districts like Nadia, Malda, West Dinajpur and Cooch Behar. The coefficient does not show a strong convergence of the districts in terms of growth of area under canal irrigation facilities.

As per the information available, ground water irrigation has expanded extensively through DTW and STW during 1979-80 to 1999-2000; initially with diesel engines and later on with electric motors. In case of minor irrigation a similar picture is observed except the fact that the districts (Nadia, Malda) where canal irrigations were limited also recorded significant growth of minor irrigation facilities (Table-2). Though the ground water irrigation capacity has expanded remarkably, the river lift irrigation (RLI) as well as canal irrigation has not been expanded satisfactorily and both are under the control of government. It is an indication of poor attention given in terms of investment for the development of river-based irrigation projects in West Bengal. In majority of the cases the growth rates of deep tube-well are much higher than that of RLI and shallow tube-well (STW). In the districts of Howrah, Hooghly, Birbhum, Burdwan, Midnapore and Murshidabad growth rates of STW are negative and in the former three districts it became nil due to failure of many STW to lift water and thus those have been converted to low capacity submersible pumps i.e., LTDW and other DTW with different capacities. However, in case of STW and RLI a significant convergence is observed, which is examined by the Karl Pearson's correlation between the initial values of the minor irrigation projects and the rates of growth during 1979-80 to 1999-2000 across the districts of West Bengal. This is because in the districts having more number of STW and RLI in the early years, have recorded a conversion towards DTWs of various capacities depending upon whether they are in individual capacity or cooperatives or government sponsored as well as exhaustion of RLI potential. Whereas in other districts, earlier RLI and relatively more expensive ground water irrigation potentials were not taped and have become economic with the growing necessity and market for irrigation and thus grew at relatively faster rate than those former districts.

In terms of use of chemical fertiliser along with organic manure West Bengal has progressed a long way and triennia average of it's consumption per hectare of GCA has increased from merely 13.65 kg in 1971-74 to 144.93 kg in 2002-05, i.e., it grew by over 961 per cent during past three decade (table-3). Hooghly, Howrah, Burdwan and Birbhum always remain within top five while Purulia, West Dinajpur and Jalpaiguri always remain within the bottom five throughout the period. If we look at the rate of growth, it appears that most of those districts initially using low chemical fertiliser per hectare of GCA recorded high rate of growth and vice versa. The correlation between the initial value across the districts and the rate of growth during the overall period is negative, which is an indication of the convergence of the intensity of use of chemical fertiliser. But most of the erstwhile advanced districts still remain relatively more advanced despite a minor change in the order and the coefficient of variation has not changed significantly, which indicates the weak level of convergence.

Table-4 represents the testing of cointegration of the districts in terms of trend of coefficient of variation in area under canal irrigation as well as intensity of chemical fertiliser use. It is also examined directly through the Augmented Engle-Granger test (AEG). Both the results are the indication of significant cointegration of the districts on both counts, i.e., a convergence of the districts in terms of application of irrigation and chemical fertiliser is observed. But if we look at the expansion of minor irrigation, whose data is not available for the continuous period a mixed result is observed.

Use of pump-sets replacing the traditional methods of lifting water for minor irrigation is important

© 2013 Global Journals Inc. (US)

for the increase in capacity of minor irrigation, which played a crucial role for the expansion of cultivation of various winter and summer crops that are mostly commercial. It also helps irrigating crops during monsoon season in the erratic rainfall year. The use of diesel and electric pump-set in West Bengal has increased remarkably from a meagre 0.76 and 0.30 per thousand hectare of GCA in 1972 to 66.07 and 6.36 in 2003 respectively (tables-5, 6). Burdwan, Howrah, Hooghly and Nadia have been at the forefront in using pump set, diesel as well as electric while West Dinajpur, Darjeeling, Birbhum, Purulia, Jalpaiguri and Malda recorded comparatively low use of pump-sets in the irrigation but shown relatively faster growth in terms of use of those. In Hooghly however, over time, electric pump-set has outweigh the diesel pump-set in terms of growth with the increase in utilisation of electricity to increase the capacity of water-lifting and growth of DTW of various capacities. Overall, the expansion of use of electricity in West Bengal has not been satisfactory as compared to the use of diesel engine, which would otherwise increase the capacity of irrigation far more than whatever has been achieved so far. The correlation measures also show that the initially developed districts in terms of use of pump-sets (diesel as well as electric) remain in the front and the relatively backward districts though growing at a faster rate, they are still lagging and the negative correlations between the initial values and growth rates are the indications of weak level of convergence of the districts on both cases.

Howrah, Hooghly, Burdwan, 24 Paraganas are again the advanced districts in terms of use of tractor, power tiller etc for the tilling of soil replacing the erstwhile bullocks and traditional plough and mode of transport of harvested crops and marketing of the same. It helped farmers switch over to some highly remunerative commercial crops like potato, summer paddy and made possible to go for multiple cropping on a larger proportion of cultivable land conditioned by the simultaneous expansion of irrigation capacity at individual as well as cooperative level. In the state as a whole, the use of tractor has increased from merely 0.10 per thousand hectares of GCA in 1972 to 3.45 in 2003. On the other hand, use of power tiller has increased from 0.37 in number per thousand hectares of GCA to 2.90 during the same period that made land suitable for the cultivation of potato and some other crops, which was not possible manually to a large extent before the arrival of such technology (tables 7 and 8). The laggard districts like West Dinajpur, Bankura, Murshidabad, Midnapore, Jalpaiguri etc though growing at a faster rate, are still lagging behind the formerly advanced districts. The coefficient of variations in intensity of both though increased in 1970s and 1980s, those declined thereafter. Along with that the significant positive correlations of the values of different years indicate the similar result as we observed in case of irrigation and other infrastructure. The decline in values of positive correlation and coefficient of inter-district variation in recent decades is also reflected in the minor negative correlation between the initial year values and the overall growth rates during the whole period. Hence, a poor convergence level of the districts in the development of irrigation, fertiliser and cultivation infrastructure and adoption of modern techniques is observed.

The major black topping roads though not a precondition for the cultivation of major crops in West Bengal it helps timely marketing and earning remunerative price of the perishable crops. Road network in West Bengal has expanded by about 500 per cent during last three decade (table-9). Howrah, Hooghly from southern West Bengal and Darjeeling from the north have remained within top five districts in terms of growth of road network, while Midnapore, 24 Paraganas, Burdwan, Nadia have recorded much faster growth as compared to the state average. On the other hand, Malda, Cooch Behar and Purulia always remain within the bottom five positions and shown comparatively performance in terms of growth of road density.

In case of density of regulated market however, the North-Bengal districts have been in a better off position though there is big unregulated market competitiveness in the agriculturally developed southern part of the state (table-10). In case of both the road intensity and concentration of regulated market the advanced districts mostly remain advanced in the hierarchy and the laggard districts remain behind. But their growths have been convergent over time from the perspective of area. However, one may have a different result from the point of view of population and agricultural output.

Cold storage in West Bengal is used primarily for the preservation of perishable potato. It has not yet been developed for the other perishable crops like onion, vegetables, fruits, flowers or fishes. Hooghly, Burdwan, 24 Paraganas, Midnapore and Birbhum have been in the top five group in terms of the number of cold storage, while West Dinajpur, Nadia, Malda, Darjeeling, Purulia, Cooch Behar are the backward districts in terms of storage infrastructure and its growth over time, which is an indication of the divergence of growth across the districts (table-11).

Banking infrastructure especially the growth of regional rural and cooperative banks is viewed as the facilitators of financial liquidity through loan schemes so that the farmers especially the poor and marginal farmers can access and adopt various technology for the purpose of scientific cultivation and adopt appropriate crop pattern. Available information shows that per lakh population, since 1981 to 2000 there has been only 26 per cent growth in the state and there is significant variation in the growth across the districts. Despite the growth in absolute number; growth of bank

© 2013 Global Journals Inc. (US)

branches per lakh population varied from -30.94 per cent in 24Paraganas to 104.29 per cent in Midnapore. Throughout the period, Howrah, Hooghly, Burdwan and Birbhum always remain at the top-five cluster, while Jalpaiguri, Cooch Behar, West Dinajpur, Midnapore and Murshidabad remain in the bottom cluster. But the districts in the bottom cluster achieved relatively faster growth and hence indicate some level of convergence.

b) Pattern of Crop Diversification

From the computed crop diversification indices (as presented in Table 13. In West Bengal we observe practically a high level of diversification towards some high value crops across the seasons over the years and there has been a wide district-wise variation of *Herfindahl, Simpson, Entropy and Modified Entropy* indices and all of them show a similar pattern for all the chosen years. Value of HI declined over time, which is an indication of more diversification. The significantly positive rank correlation between indices of various years indicate that the districts which were earlier at top in the early years in terms of these indices remained at the top in the later years also. Nadia, Murshidabad and Malda have always been within top five and Purulia, Birbhum, Bankura and 24Paraganas have always been within the bottom five districts in terms of diversification of crops. As HI represents the extent of concentration of crops and SI is calculated by deducting the HI from unity, we find similar correlations between any two chosen years for both the HI and SI. Similar is the case for entropy and modified entropy indices where the values are calculated only with different base values. But there is hardly any change in the number of crops cultivated except tea in a few northern districts of West Bengal and hence the ranking in terms of both these measures are found to be the same. Concentration towards a few crops has emerged over the years as this particular crop cycle yields maximum possible annual return from a particular plot of land (De, 2003; De and Chattopadhyay, 2010). Area under aman and boro paddy, potato and mustard together increased from about 64 per cent of GCA in 1970-73 to around 77 per cent in 2002-05 despite some inter-district variations, which might be presumed to be due to variation in growth of some important factors like use of chemical fertiliser, irrigation, agro-implements, electricity, land under different size-classes of holding etc or labour force.

Moreover, the coefficient of variation in the indices is very high due to the variation in number of crops cultivated in some districts owing to the specific agro-climatic conditions. For example, tea is cultivated extensively in three northern West Bengal districts Darjeeling, Jalpaiguri and Cooch Behar. While the southern districts like Burdwan, Hooghly, Howrah, Nadia concentrate more on three specific crops, namely aman paddy followed by potato or mustard in winter and then boro paddy during the summer in a crop cycle, which has been possible particularly due to the availability of minor irrigation in the off monsoon seasons and growing availability of technologically modern inputs, implements and other infrastructure. The relatively backward districts like Bankura, Purulia in terms of irrigation and other land improvement measures, follow a different cropping pattern suitable to the specific condition. However, majority of the farmers in different districts of West Bengal choose the cropping cycle in such a fashion that they can maximise their expected profit given the agro-climatic and other farming conditions including marketing facilities. If we look at the changes in coefficient of variations of the indices across the districts, it is observed to be on decline for the indices *SI, EI* and *MEI* over time but not statistically significant. It indicates that the laggard districts are gradually catching up with the developed districts in terms of diversification. In fact, the laggard districts gradually started getting benefit of several irrigation projects undertaken by the government, and also of the development of other infrastructures while the early advanced districts have been recording deceleration in the growth of those facilities as they have already reached the saturation level. Table 13a however shows the convergence of districts in terms of diversification of crops.

In order to examine the impact of different factors on the level of diversification over time in West Bengal, the results of robust weighted median least squares regression of Logit of HI on rainfall, chemical fertiliser per hectare of GCA and proportion of area under canal irrigation are presented below.

$$\text{Logit } HI_t = 12.526^* - 0.6279\, L_n I_t^* + 0.038\, L_n CF_t^* - 0.0548\, L_n R_t^*$$

(1.19) (0.0897) (0.01416) (0.03414)

$$\text{Weighted } R^2 = 0.8146,\ F_{3,29} = 32.21,\ n = 33 \qquad (2)$$

[R_t, CF_t and I_t represent rainfall, use of chemical fertiliser per hectare of GCA and percentage of GCA under canal irrigation respectively. Figures within the parentheses represent standard error of the corresponding coefficient. Here, * and ** indicate that the coefficient is significant at one and five per cent level of significance by two tailed test].

Equation-2 shows that chemical fertiliser has significantly positive impact on the probability of concentration index while the canal irrigation and rainfall have negative impact on the same. Actually, availability and utilisation of chemical fertiliser made cultivation more remunerative for the fertiliser intensive cash crops like boro paddy and potato but rainfall (on which irrigation is also partly dependent) and irrigation especially in the off-monsoon season is essential for the expansion of diverse crop activities and led to the

© 2013 Global Journals Inc. (US)

concentration of such crops over the years that is clear from its positive coefficients in respect of emerging crops of various seasons.

Now, the log linear regression of proportion of GCA under boro paddy, potato and mustard on the factors like rainfall, chemical fertiliser per hectare of GCA and proportion of area under canal irrigation are presented below.

For boro paddy:

$$L_nAB_t = -0.406 - 0.0695\, L_nR_t + 0.059\, L_nCF_t + 0.183\, L_nI_t^{**} + 0.0899\, L_nAB_{(t-1)}^{*}$$
$$(3.067) \quad (0.235) \quad (0.05) \quad (0.10) \quad (0.07)$$
$$\mathbf{R^2 = 0.989,\ R_{bar}^2 = 0.986,\ F = 583.88,\ D=1.55,\ n = 33} \qquad (3)$$

For mustard:

$$L_nAM_t = -1.397 - 0.238\, L_nR_t^{*} + 0.169\, L_nCF_t^{*} + 0.189\, L_nI_t^{**} + 0.674\, L_nAM_{(t-1)}^{*}$$
$$(2.085) \quad (0.076) \quad (0.062) \quad (0.16) \quad (0.11)$$
$$\mathbf{R^2 = 0.99,\ R_{bar}^2 = 0.989,\ F = 703.27,\ D=1.43,\ n = 33} \qquad (4)$$

For potato:

$$L_nAP_t = -0.219 - 0.166\, L_nR_t + 0.133\, L_nCF_t^{*} + 0.28\, L_nI_t^{*} + 0.785\, L_nAP_{(t-1)}^{*}$$
$$(2.96) \quad (0.222) \quad (0.052) \quad (0.099) \quad (0.064)$$
$$\mathbf{R^2 = 0.988,\ R_{bar}^2 = 0.987,\ F = 568.98,\ D=1.02,\ n = 33} \qquad (5)$$

In all the above three cases, availability and utilisation of chemical fertiliser and expansion of irrigation in general are found to have significant positive impact on the area under these crops. Both potato and boro paddy are highly irrigation and fertiliser intensive without which cultivation of these crops is almost impossible. Mustard as cultivated in winter season also depends on to some extent irrigation. Also, the demonstration effect generated for each year by the existing farmers on the decision to expand cultivation of these crops are also found significant as exhibited through the positive coefficient of the lagged value of the dependent variables. In fact, diversification of crops towards boro paddy, potato and mustard depends on minor irrigation which has been clearly indicated in table-14.

Information on some of the important infrastructure variables is available only for some specific years such as 1970, 1990 and 2005 at the district level. Role of these variables certainly has significant impact on the diversification as discussed above. Now, to examine the inter-district variations of these crops, the percentage variations in area under these three crops for the whole period are separately regressed on the percentage growth of some infrastructural variables across the districts in West Bengal. After thorough examination, only the relevant variables are included in the analysis to avoid the problem of degrees of freedom and multicollinearity. The estimated results are presented in tables- 14 and 15.

Results of table-14 shows that the growth of irrigation (both minor and major), use of electricity in agriculture measured by a proxy variable namely, number of electric pump-sets, storage facility have significant positive impact on the inter-district variations in growth of proportion of area under boro paddy in West Bengal during 1970-73 to 2002-05. Also, percentage of agricultural labour force to total working force and proportion of area under small and marginal farms have significant positive impact on inter-district variations. It indicates that the small and marginal farmers having limited cultivable land and no other sources of income try to adopt more and more multiple cropping and diversify land towards the cultivation of boro paddy instead of til, jute or other competing crops for their survival. This is supported by some infrastructural variables such as irrigation, electricity, availability of fertiliser; road density etc. Variations in growth of these factors across the districts are also evident. Though the small farmers do not own tractor, deep tube well, they try to avail the facilities of such technology from local informal markets. The impact of use of some machines such as tractor and tiller do not give any significant result because of the existence of multi-collinearity. Howeover, use of power tiller is seen to be more prevalent in case of boro cultivation than the tractor owing to some user convenience in the fragmented plots of smaller holdings.

In case of potato (table-15), it is observed that the variations in intensity of chemical fertiliser use, storage capacity, intensity of minor irrigation has strong positive impact while tractor and power tiller, has positive but not highly significant impact on the growth of proportion of area under potato. As expected, market played a negative role in explaining the inter-district variations in diversification towards potato cultivation. Actually, potato market has always been speculative and exploited by the business groups in their favour. However, the growth of proportion of area under small and marginal farms showed a significant positive impact on the diversification towards potato, the fastest growing winter crop in the state of West Bengal.

© 2013 Global Journals Inc. (US)

Table-15 also reveals that variations in expansion of market, density of road are responsible for significant inter-district variations in diversification towards mustard over the years. Uses of fertiliser and minor irrigation show significant inverse relation in the context of inter-district variations in the growth of mustard cultivation. However, the growth of tractor and power tiller, storage facilities and proportion of cropped area under small and marginal farms has positive impact on mustard cultivation though not highly significant. Thus, the statistical results relating to mustard do not permit us to arrive at a firm conclusion regarding the factors responsible for diversification.

It is clear from the above results that size of holdings is one of the important factors explaining the extent of diversification at any rate in different districts of West Bengal. This is in conformity with the results obtained by some other researchers not only for India but for some other countries as well (Chand and Chauhan, 2002; Pingali et.al., 1997; Wehbe et.al., 2006; Joshi et.al, 2007; IDRC, 2008). The other infrastructural variables like irrigation, use of chemical fertiliser etc., are also important but the nature and extent of variations of these variables for different crops in different districts of West Bengal do not follow any rigid pattern. Hence it would be misleading to assume that they contribute in the same way for everywhere in the state. Existing studies, however, have failed to depict such reality.

V. Concluding Observations

Results suggest that there has been significant growth in infrastructure primarily in the front of irrigation, various implements for minor and major irrigation, agro-machinery and other implements and also to avail chemical fertiliser, transport, finance, storage etc. But the growth has been varied across the categories and over time across the districts. Major irrigation projects are maintained by the government, which is also dependent on the river networks, while minor irrigation facilities are primarily maintained by the individual farmers depending upon their resource strength and financial aid from various government organisations. District-wise variation in major irrigation intensity across the districts over time has been found to be comparatively higher than the intensity of fertiliser use. But the district-wise variation has been found to decline over time and the statistical measures suggest convergence of the districts on both terms. Moreover, the districts having less scope of canal irrigation recorded faster growth of minor irrigation. Compared to the irrigation and fertiliser use; electrification of agricultural practices, road, banking and storing infrastructures have not grown proportionately and in those cases poor level of convergence is observed.

The value of diversification indices in West Bengal has increased though not at a very faster rate but reallocation of land towards a few crops has been taking place continuously. Among the varieties of crops, the growth of summer or boro paddy, potato and mustard cultivation has been accelerating over the past three decades whereas the cultivation of wheat, other cereals, pulses, jute, sugarcane etc has been declining over the years. Data analysed separately for different sub-periods also confirm this phenomenon. The level of diversification has also been associated with the large scale inter-district variations. Interestingly, the level of diversification in the relatively backward agricultural districts like Bankura, Midnapore has taken place at relatively faster pace than the other advanced districts such as Burdwan, Hooghly etc. This is reflected through the decline in coefficient of inter-district variations in diversification indices over the years. However, it may be noted that the relatively advanced districts always maintained their relative positions in terms of diversification due to the better availability of agricultural and supporting infrastructure. Decline in coefficient of variation with respect to diversification indices over the years is an indication that the laggard districts where irrigation and other infrastructure have increased at relatively faster rate, could diversify at relatively faster pace than the hitherto advanced districts. The cointegration measures also suggest convergence of the districts in terms of diversification of crops.

Minor irrigation facilities supported by the electricity, storage and marketing facilities etc have played important roles with varied degrees for the diversification of crops and inter-district variation in diversification has been associated with those factors. Also, availability of fertiliser along with expansion of irrigation and agro-implements through raising yield of crops, helped in many cases to diversify the selected crops. Therefore, agricultural infrastructures are found to be crucial in promoting diversification of crops and ensure sustainable income and employment of the farmers. This explains as why small and marginal farmers who have limited land resources for maintaining minimum living standard diversify their crop cultivation. Though, growth of infrastructures has significant impact on the diversification, disparities in growth of such infrastructures lead to differences in diversification of crops towards boro paddy, potato and mustard. So-called political stability since the inception of Marxist government in West Bengal in 1977 and the new economic reforms in the 1990s have not been much helpful to alter the scenario of selective agricultural diversification in West Bengal.

In conclusion, therefore, it can be said that policies towards the expansion of infrastructure like road network, irrigation facilities through different modes wherever possible, marketing and storage facilities, power supply especially to the minor irrigation setups, availability of fertiliser, and facilitating those especially to

© 2013 Global Journals Inc. (US)

the poor farmers are the important preconditions for the diversification of crops across the districts and future prospects of agriculture. As the poor farmers take the leading role here in diversification, markets and other infrastructure should be fair and competitive for their rational use by them. However, many of the poor farmers suffer from the lack of capital and thus provision of capital through cooperative and regional rural banks need to be well warranted.

References Références Referencias

1. Ahmad A and Isvilanonda S (2003). Rural Poverty and Agricultural Diversification in Thailand. Paper presented at *the Second Annual Swedish School of Advanced Asia and Pacific Studies* (SSAAP), 24-26 October, 2003 in Lund, Sweden.
2. Ashok KR and Balasubramanian R (2006). Role of Infrastructure in Productivity and Diversification of Agriculture*. A Research Report*. SANEI. Islamabad. Pakistan.
3. Barro, R.J. (1991). Economic Growth in a Cross-Section of Countries. *Quarterly Journal of Economics,* 106: 407–43.
4. Barro, R.J. and Sala-i-Martin, X. (1992). Convergence. *Journal of Political Economy,* 100: 223–51.
5. Baumol, W.J. (1986). Productivity Growth, Convergence and Welfare: What the Long-run Data Show. *American Economic Review*, 76: 1072–85.
6. Bernard, A. and Durlauf, S. (1996). Interpreting Tests of the Convergence Hypothesis. *Journal of Econometrics,* 71: 161–74.
7. Bhalla GS and Singh G (1997). Recent Development in Indian Agricultural: A State Level Analysis. *Economic and Political Weekly.* March 29. A8-A12.
8. Boyce JK (1987). *Agrarian Impasse in Bengal, Institutional Constraints to Technological Change*. Oxford University Press.
9. Chand R (1995). A Critique on the Methods of Measuring Economic Diversification. Paper presented in the training course on *Quantitative Techniques for Policy Analysis in Agricultural Economics*. conducted by the Division of Agricultural Economics. Indian Agricultural Research Institute: New Delhi during Nov. 27 to Dec. 9, 1995.
10. Chand R. (1996), "Diversification through High Value Crops in Western Himalayan Region: Evidence from Himachal Pradesh", Seminar Paper, Indian Society of Agricultural Economics, Oct.-Dec., pp. 652-63.
11. Chand R and Chauhan S (2002). Socio-Economic Factors in Agricultural Diversification in India. *Agricultural Situation in India*. 58(11): 523 – 529.
12. CIAT (2005). How Can the Poor Benefit from the Growing Markets for High Value Agricultural Products? *International Workshop: Synthesis Report*, Cali: Centro International de Agricultura Tropica (CIAT), Columbia.
13. De, U. K. (2000): Diversification of Crop in West Bengal: A Spatio-Temporal Analysis. *Artha Vijnana*, XLII (2), 170-182.
14. De UK (2003). *Economics of Crop Diversification*. Akansha Publishing House. New Delhi.
15. De, U. K., Chattopadhyay, M. (2010), "Crop Diversification by Poor Peasants and Role of Infrastructure: Evidence from West Bengal", *Journal of Development and Agricultural Economics*, Vol. 2, No. 9, October, pp. 340-350.
16. DeLong, J.B. (1988). Productivity Growth, Convergence, and Welfare: Comment. *American Economic Review*, 78: 1138–54.
17. Engle, R.F, Granger, C.W. (1987). Co-integration and Error Correction: Representation, Estimation and Testing. *Econometrica*, 55: 251–276.
18. Evans, P. (1997). How Fast Do Economies Converge?. *Review of Economics and Statistics,* 79: 219–25.
19. Government of India (GOI), (1997). *Operational Land Holdings in India, 1991-92: Sailent Features,* NSS 48th round, Report No. 407, Department of Statistics.
20. Green WH (2003). *Econometric Analysis.* Pearson Education. Singapore.
21. IDRC (2008), Policy Paper: http://www.idrc.ca/uploads/user-s/123651101MLPG policy1.pdf
22. Johansen, S. (1988). Statistical Analysis of Cointegration Vectors. *Journal of Economic Dynamics and Control*, 12: 231-254.
23. Joshi PK and Gulati A (2003). From Plate to Plough: Agricultural Diversification in India. Paper presented at the *'Dragon and Elephant: A Comparative Study of Economic and Agricultural Reforms in China and India'*. New Delhi. India: March 25-26.
24. Joshi PK, Gulati A and Cummings R Jr (2007). *Agricultural Diversification and Smallholders in South Asia.* Academic Foundation. New Delhi.
25. Joshi PK, Birthal PS and Minot N (2006). Sources of Agricultural Growth in India: Role of Diversification towards High Value Crops. *MTID Discussion Paper No. 98*. IFPRI; Markets, Trade & Institutions Division: November.
26. Mankiw, G., Romer, D., and Weil, D. (1992). A Contribution to the Empirics of Economic Growth. *Quarterly Journal of Economics,* 107: 407–37.
27. Minot N (2003). Income diversification and Poverty Reduction in the Northern Uplands of Vietnam. *Paper presented at the Annual Meeting of the American Agricultural Economic Association*. Montreal: Canada, 27-30 July.
28. Narain Dharm (1965). *Impact of Price Movements on Areas under Selected Crops in India: 1900-1939*. Cambridge University Press. ch.1.

© 2013 Global Journals Inc. (US)

29. Narayanamoorthy A (1997). Crop Diversification and Yield Response to Fertilisers. *Productivity*. 38(1): 118-125.
30. Nayyar D and Sen A (1994). International Trade and Agricultural Sector in India. In Bhalla GS (ed) *Economic Liberalisation and Indian Agriculture*. Institute for Studies in Industrial Development. New Delhi.
31. Pingali PL, Hossain M and Gerpacio RV (1997). *Asian Rice Bowls- The Returning Crisis?*. CAB International. Wallingford.
32. Quah, D. (1993). Galton's Fallacy and Tests of the Convergence Hypothesis. *The Scandinavian Journal of Economics*, 95: 427–43.
33. Raj K.N., Sen A.K., Rao C.H.H. (eds.) (1988), *Dharm Narain, Studies on Indian Agriculture,* Oxford University Press.
34. Sawant SD (1997). Performance of Indian Agriculture with Special Reference to Regional Variations. *Indian Journal of Agricultural Economics.* 52(3): 353-73.
35. Sharma HR (2005). Agriculture diversification in South Asia: Patterns, Determinants and Policy Implication. *Economic and Political Weekly*. 39(24): 2457 – 2467.
36. Singh IJ, Rai KN and Karwasra JC (1997). Regional Variations in Agricultural Performance in India. *Paper presented at the Annual Conference of Indian Society of Agricultural Economics*.
37. Singhal M. and Gauraha A. K. (1997), "Crop Diversification in Madhya Pradesh: An Economic Analysis", Paper presented at the Annual Conference of Indian Society of Agricultural Economics.
38. Timmer CP (1997). Farmers and Markets: The Political Economy of New Paradigms. *Journal of Agricultural Economics*. 79: 621-627.
39. Vyas VS (1996). Diversification in Agriculture: Concept, Rationale and Approaches. *Indian Journal of Agricultural Economics.* 51(4): 636-643.
40. Wehbe M, Eakin H, Seiler R, Vinocur M, Avila C and Marutto C (2006). Local Perspectives on Adaption to Climate Change: Lessons from Mexico and Argentina. *AIACC Working Paper* No. 39. September 2006.

Table 1 : Percentage of GCA Under Canal Irrigation across Districts of West Bengal

1	2	3	4	5	6
District	1970-73	1979-82	1989-92	2002-05	Growth Rate during 1970-3 to 2002-5 (%)
Burdwan	46.59 (1)	44.86 (1)	45.09 (1)	38.80 (2)	-16.72 (12)
Birbhum	37.00 (2)	41.93 (2)	41.83 (3)	26.10 (3)	-29.47 (14)
Bankura	19.60 (4)	36.43 (3)	42.06 (2)	45.37 (1)	131.48 (6)
Midnapore	10.59 (5)	14.81 (5)	16.99 (5)	13.40 (6)	26.53 (8)
Howrah	3.52 (7)	3.26 (8)	3.37 (8)	11.95 (7)	239.93 (4)
Hooghly	27.40 (3)	25.08 (4)	22.91 (4)	21.90 (4)	-20.06 (13)
24Paraganas	0.00 (14)	0.00 (14)	2.81 (9)	2.42 (11)	0.00 (9)
Nadia	0.00 (15)	0.00 (15)	0.00 (15)	0.00 (15)	0.00 (10)
Murshidabad	7.92 (6)	8.10 (6)	8.04 (6)	5.23 (10)	-34.00 (15)
West Dinajpur	0.02 (12)	0.00 (12)	0.00 (13)	0.72 (12)	3444.09 (1)
Malda	0.00 (13)	0.00 (13)	0.00 (14)	0.00 (14)	0.00 (11)
Jalpaiguri	2.95 (9)	1.80 (10)	2.11 (10)	15.37 (5)	420.29 (3)
Darjeeling	3.33 (8)	2.90 (9)	2.02 (11)	5.36 (9)	60.72 (7)
Cooch Behar	0.06 (11)	0.03 (11)	0.16 (12)	0.17 (13)	202.66 (5)
Purulia	0.79 (10)	5.11 (7)	8.14 (7)	8.38 (8)	965.92 (2)
W B	11.32	13.09	14.29	13.59	20.01
C-V	67.07	70.56	49.12	61.75	75.58
$Corr_{ij}$	$R_{23} = 0.96$	$R_{24} = 0.24$	$R_{25} = 0.82$	$R_{45} = 0.91$	$R_{26} = -0.29$
Top five	Burdwan, Birbhum, Hooghly, Bankura, Midnapore	Burdwan, Birbhum, Hooghly, Bankura, Midnapore	Burdwan, Birbhum, Hooghly, Bankura, Midnapore	Bankura,Burdwan, Birbhum, Hooghly, Jalpaiguri	West Dinajpur, Purulia, Jalpaiguri, Howrah, Cooch Behar
Bottom five	Nadia, 24Paragana- s, Malda, West Dinajpur, Cooch Behar	Nadia, 24Paragana- s, Malda, West Dinajpur, Cooch Behar	Nadia, Malda, West Dinajpur, Cooch Behar, Darjeeling	Nadia, Malda, Cooch Behar, West Dinajpur, 24Paraganas	Murshidabad, Birbhum, Hooghly, Burdwan, Malda

Note: R_{ij} indicates correlation between column i and j.

© 2013 Global Journals Inc. (US)

Table 2 : Progress of Minor Irrigation Projects (Ground and River-lift Irrigation) in West Bengal under Government Minor Irrigation Schemes in West Bengal (Number)

	1979-80			1987-88			1994-95						1999-2000						Rate of Growth during 1979-80 to 1999-2000 (%)		
District	DTW	RLI	STW	DTW	RLI	STW	HDTW	MDTW	LDTW	Total DTW	RLI	STW	HDTW	MDTW	LDTW	Total DTW	RLI	STW	Total DTW	RLI	STW
Burdwan	**301**	237	408	**332**	266	408	447	24	176	**647**	259	101	547	38	344	**929**	276	93	208.64 (6)	16.46 (13)	-77.21 (7)
Birbhum	**45**	91	--	**46**	103	--	42	20	12	**74**	98		39	46	41	**126**	110	--	180.00 (7)	20.88 (12)	
Bankura	**64**	130	--	**66**	175	--	45	20	83	**148**	180	24	42	77	147	**266**	224	153	315.63 (5)	72.31 (7)	--
Midnapore	**172**	267	187	**223**	368	187	190	20	217	**427**	387	71	393	41	768	**1202**	425	1	598.84 (1)	59.18 (8)	-99.47 (8)
Howrah	**89**	56	30	**93**	95	30	79	20	--	**99**	91	--	96	53	--	**149**	111	--	67.42 (13)	98.21 (5)	--
Hooghly	**240**	260	361	**261**	316	361	312	17	276	**605**	304	80	412	44	879	**1335**	343	--	456.25 (2)	30.92 (9)	--
24-Paraganas	**228**	140	318	**252**	211	318	246	29	59	**334**	208	356	316	44	160	**520**	245	341	128.07 (9)	75.00 (6)	7.23 (5)
Nadia	**517**	272	600	**532**	319	600	591	32	228	**851**	299	758	660	33	293	**986**	330	827	90.72 (12)	21.32 (11)	37.83 (4)
Murshida bad	**383**	302	936	**402**	340	909	469	32	150	**651**	343	748	518	32	225	**775**	393	764	102.35 (11)	30.13 (10)	-18.38 (6)
West Dinajpur	**116**	270	200	**134**	345	200	308	11	--	**319**	333	407	280	18	18	**316**	314	1651	172.41 (8)	16.30 (14)	725.50(2)
Malda	**128**	353	239	**164**	381	239	257	11	24	**292**	347	232	266	18	6	**290**	347	1008	126.56 (10)	-1.70 (15)	321.76(3)
Jalpaiguri	**33**	27	--	**33**	71	--	46	--	--	**46**	77	202	59	--	84	**143**	122	1564	333.33 (4)	351.85 (2)	--
Darjeeling	**1**	11	--	**1**	23	--	--	--	--	**--**	23	--		--	--	**0**	27	147	-100.00 (14)	145.45 (3)	--
Cooch-Behar	**15**	23	90	**15**	88	90	30	--	--	**30**	95	252	68	--	--	**68**	244	1112	353.33 (3)	960.87 (1)	1135.56 (1)
Purulia	**--**	55	--	**--**	100	--	--	--	--	**--**	128	--		--	--	**0**	128		--	132.73 (4)	--
West Bengal	**2332**	2496	3369	**2554**	3198	3342	3062	236	1225	**4523**	3172	3231	3696	443	2965	**7104**	3739	7661	204.63	49.80	127.40
C-V	91.27	71.07	79.16	87.54	59.02	77.80	79.02	34.02	70.22	77.84	56.84	87.3	75.04	40.64	109.70	95.85	49.28	85.27	**-0.08***	**-0.55***	**-0.54***

Sources: (i) Government of West Bengal, Directorate of agriculture,

(ii) Government of West Bengal, Directorate of Irrigation and Waterways.

Notes: (i) Figures relates to Minor Irrigation Schemes of the Government of west Bengal,

(ii) – indicates the value is nil.

(iii) DTW→ Deep tube well, STW→Shallow tube well, HDTW→ High capacity deep tube well LDTW→ Low capacity deep tube well, MDTW →Middle capacity deep tube well, RLI→River lift irrigation.

(iv) * Indicates the correlation between the initial (1979-80) values and the growth rates during 1979-80 to 1999-2000 across the districts.

© 2013 Global Journals Inc. (US)

Table 3 : District-wise Use of Chemical Fertilizer Per Hectare of GCA in West Bengal during 1971-4 to 2002-5 (Kg/Hec)

1	2	3	4	5	6
District	**1971-74**	**1979-82**	**1989-92**	**2002-05**	**Growth Rate during 1971-74 to 2002-05 (%)**
Burdwan	21.88 (4)	62.58 (3)	122.79 (4)	161.43 (7)	637.73 (10)
Birbhum	22.80 (3)	43.10 (4)	119.85 (5)	137.68 (10)	503.84 (13)
Bankura	19.90 (5)	30.93 (9)	69.53 (13)	136.40 (11)	585.36 (11)
Midnapore	9.29 (11)	30.34 (10)	74.16 (12)	131.01 (12)	1310.13 (6)
Howrah	30.19 (2)	110.96 (1)	252.36 (1)	421.31 (2)	1295.33 (7)
Hooghly	39.62 (1)	99.52 (2)	185.86 (2)	235.70 (3)	494.84 (14)
24Paraganas	12.86 (8)	32.98 (7)	92.02 (7)	170.66 (4)	1227.22 (9)
Nadia	15.76 (7)	44.53 (5)	85.59 (8)	90.32 (14)	472.94 (15)
Murshidabad	11.50 (9)	32.22 (8)	78.92 (10)	70.62 (15)	514.24 (12)
West Dinajpur	3.36 (15)	18.16 (13)	59.38 (15)	100.82 (13)	2903.93 (2)
Malda	10.01 (10)	31.09 (11)	103.61 (6)	139.08 (9)	1289.62 (8)
Jalpaiguri	5.83 (13)	11.36 (15)	64.58 (14)	166.10 (5)	2746.68 (3)
Darjeeling	16.40 (6)	33.04 (6)	125.28 (3)	462.14 (1)	2717.45 (4)
Cooch Behar	3.69 (14)	15.30 (14)	74.57 (11)	162.95 (6)	4310.04 (1)
Purulia	6.14 (12)	20.79 (12)	80.14 (9)	145.29 (8)	2266.13 (5)
W. B.	**13.65**	**36.89**	**94.54**	**144.93**	**961.55**
C-V	67.07	70.56	49.12	61.75	75.58
$Corr_{ij}$		R_{23} = 0.91	R_{24} = 0.81	R_{25} = 0.44	**R_{26} = -0.63**
Top five	Hooghly, Howrah, Birbhum, Burdwan, Bankura	Howrah, Hooghly, Burdwan, Birbhum, Nadia	Howrah, Hooghly, Darjeeling, Burdwan, Birbhum	Darjeeling, Howrah, Hooghly, 24Para-ganas, Jalpaiguri	Cooch Behar, West Dinajpur, Jalpaiguri, Darj- eeling, Purulia
Bottom five	Midnapore, Purulia, Jalpaiguri, Cooch Behar, West Dinajpur	Malda, Purulia, West Dinajpur, Cooch Behar, Jalpaiguri	Cooch Behar, Mid-napore, Bankura, Jalpaiguri, West Dinajpur	Bankura, Midnapore, West Dinajpur, Nadia, Murshidabad	Bankura, Murshidabad, Birbhum, Hooghly, Nadia
Note: R_{ij} indicates correlation between column i and j.					

© 2013 Global Journals Inc. (US)

Table 4 : Testing Co-integration of the districts of West Bengal in terms of Expansion in proportion of GCA under Canal Irrigation and Growth of Chemical Fertiliser Use Per Hectare of GCA during 1970-71 to 2004-05

Item	Method	Criteria	Coeff.	T-value	Adj. R^2	F-Stat.	Log-likelihood	AIC	Max-lag	Remark
Canal Irrigation	Sty. of CV of Dists.	Level	-0.144	-1.59	0.044	2.53	-113.45	6.79	8	No Co-int.
		1st Diff.	-1.236	-7.031	0.602	49.44	-110.93	6.844	8	Co-integrated
	AEG	Level	-1.779	-6.726	0.684	35.63	-28.374	1.901	8	Co-integrated
		1st Diff.	-6.133	-5.71	0.868	37.75	-27.582	2.316	8	Co-integrated
Chem. Fertiliser	Sty. of CV of Dists.	Level	-0.72	-4.173	0.34	17.42	-143.11	8.795	8	Co-integrated
		1st Diff.	-1.42	-8.59	0.701	73.79	-143.23	9.077	8	Co-integrated
	AEG	Level	-1.27	-7.308	0.621	53.40	-91.86	5.688	8	Co-integrated
		1st Diff.	-3.10	-6.026	0.838	50.84	-88.08	6.139	8	Co-integrated

Notes: (1) Critical value at 1% level = -3.639, at 5% level = -2.951, at 10% level = -2.614
(2) Sty. Indicates stationarity, AEG indicates Augmented Engle-Granger test.

Table 5 : District-wise Diesel Pump-sets per thousand hectare of GCA in West Bengal

1	2	3	4	5	6	7
District	**1972**	**1982**	**1989**	**1994**	**2003**	Growth Rate during 1972 to 2003 (%)
Burdwan	0.87 (4)	45.30 (3)	64.35 (5)	74.55 (5)	58.00 (9)	6541.90 (10)
Birbhum	0.16 (14)	18.05 (9)	39.89 (8)	56.41 (7)	53.41 (11)	33515.01 (3)
Bankura	0.27 (10)	20.49 (8)	36.68 (9)	50.40 (10)	92.07 (2)	34121.98 (2)
Midnapore	0.91 (3)	31.92 (6)	72.22 (3)	56.30 (8)	96.33 (1)	10475.70 (8)
Howrah	8.68 (1)	32.26 (5)	47.71 (7)	54.63 (9)	54.08 (10)	522.95 (15)
Hooghly	1.75 (2)	104.55 (1)	86.74 (1)	84.10 (1)	60.92 (8)	3372.03 (12)
24Paraganas	0.74 (5)	42.55 (4)	70.41 (4)	70.87 (6)	71.68 (4)	9592.42 (9)
Nadia	0.66 (6)	46.74 (2)	74.86 (2)	82.22 (2)	75.88 (3)	11325.66 (7)
Murshidabad	0.51 (7)	21.38 (7)	54.20 (6)	76.24 (4)	69.12 (5)	13345.41 (6)
West Dinajpur	0.25 (11)	5.60 (11)	23.75 (10)	37.51 (11)	64.46 (7)	25999.89 (4)
Malda	0.17 (12)	11.49 (10)	16.94 (11)	81.04 (3)	67.44 (6)	39286.78 (1)
Jalpaiguri	0.44 (8)	0.00 (14)	3.39 (13)	8.38 9 (13)	19.70 (14)	4394.18 (11)
Darjeeling	0.17 (13)	0.00 (15)	3.80 (12)	0.92 (15)	1.88 (15)	1015.49 (14)
Cooch Behar	1.37 (9)	3.90 (12)	2.97 (14)	25.13 (12)	41.71 (12)	2946.86 (13)
Purulia	0.11 (15)	3.71 (13)	2.70 (15)	7.18 (14)	20.15 (13)	18248.58 (5)
W. B.	**0.76**	**28.19**	**47.80**	**57.43**	**66.07**	**8649.29**
C-V	188.18	105.38	74.44	56.68	46.66	90.68
$Corr_{ij}$		$R_{23} = 0.22$	$R_{24} = 0.19$	$R_{25} = 0.11$	$R_{26} = 0.02$	**$R_{27} = -.41$**
Top 5 Districts	Howrah, Hooghly, Midnapore, Burdwan, 24Paraganas	Hooghly, Nadia, Burdwan, 24Paraganas, Howrah	Hooghly, Nadia, Midnapore, 24Paraganas, Burdwan	Hooghly, Nadia, Malda, Murshidabad Burdwan	Midnapore, Bankura, Nadia, 24Paraganas, Murshidabad	Malda, Bankura, Birbhum WestDinajpur, Purulia
Bottom 5 Districts	WestDinajpur, Malda, Darjeeling, Birbhum, Purulia	WestDinajpur, CoochBehar, Purulia, Jalpaiguri, Darjeeling	Malda, Darjeeling, Jalpaiguri, CoochBehar, Purulia	WestDinajpur, Cooch Behar, Jalpaiguri, Purulia, Darjeeling	Birbhum, CoochBehar, Purulia, Jalpaiguri, Darjeeling	Jalpaiguri, Hooghly, CoochBehar, Darjeeling, Howrah

Note: R_{ij} indicates correlation between column i and j.

© 2013 Global Journals Inc. (US)

Table 6 : Districtwise Use of Electric Pump-Set per thousand hectare of GCA in West Bengal

1	2	3	4	5	6	7
District	**1972**	**1982**	**1989**	**1994**	**2003**	Rate of Growth during 1972 to 2003 (%)
Burdwan	0.68 (2)	2.19 (3)	5.18 (6)	9.27 (3)	10.40 (2)	1418.32 (8)
Birbhum	0.09 (11)	1.01 (7)	6.53 (4)	11.06 (2)	10.71 (1)	11570.44 (2)
Bankura	0.14 (8)	0.29 (10)	1.39 (10)	7.56 (5)	5.36 (8)	3683.29 (4)
Midnapore	0.10 (9)	1.94 (5)	3.99 (8)	3.67 (6)	6.03 (7)	5797.97 (3)
Howrah	0.70 (3)	1.74 (6)	11.04 (2)	0.61 (13)	1.46 (13)	108.90 (15)
Hooghly	0.01 (14)	3.98 (2)	7.98 (3)	7.42 (7)	9.78 (4)	152018.18 (1)
24Paraganas	0.26 (6)	2.09 (4)	5.83 (5)	7.24 (8)	6.38 (6)	2363.27 (6)
Nadia	1.05 (1)	10.30 (1)	15.19 (1)	18.64 (1)	10.09 (3)	859.65 (13)
Murshidabad	0.58 (4)	0.58 (8)	5.09 (7)	8.02 (4)	8.10 (5)	1295.22 (9)
West Dinajpur	0.18 (7)	0.21 (12)	1.05 (11)	2.28 (10)	2.21 (12)	1140.53 (11)
Malda	0.31 (5)	0.29 (11)	2.73 (9)	3.63 (9)	3.46 (9)	1005.52 (12)
Jalpaiguri	0.10 (10)	0.00 (14	0.51 (12)	0.68 (12)	2.27 (11)	2109.29 (7)
Darjeeling	0.01 (12)	0.00 (15)	0.00 (15)	0.12 (15)	0.08 (15)	546.21 (14)
Cooch Behar	0.04 (13)	0.58 (9)	0.20 (13)	0.80 (11)	0.54 (14)	1184.19 (10)
Purulia	0.00 (15)	0.10 (13)	0.18 (14)	0.43 (14)	3.46 (10)	3431.88 (5)
W. B.	**0.30**	**1.87**	**4.64**	**6.28**	**6.36**	**2051.58**
C-V	112.91	156.16	99.23	95.48	70.21	307.78
$Corr_{ij}$		$R_{23} = 0.66$	$R_{24} = 0.76$	$R_{25} = 0.60$	$R_{26} = 0.38$	$R_{27} = -.26$
Top 5 Districts	Nadia, Burdwan, Howrah, Murshidabad, Malda	Nadia, Hooghly, Burdwan, 24Parag, Midnapore	Nadia, Howrah, Hooghly, Birbhum, Midnapore	Nadia, Birbhum, Burdwan, Murshidabad, Bankura	Birbhum, Burdwan, Nadia, Hooghly, Murshidabad	Hooghly, Birbhum, Midnapore, Bankura, Purulia
Bottom 5 Districts	Birbhum, Darjeeling, CoochBehar, Birbhum, Purulia	Malda, WestDinajpur, Purulia, Jalpaiguri, Darjeeling	WestDinajpur, Jalpaiguri, CoochBehar, Purulia, Darjeeling	CoochBehar, Jalpaiguri, Howrah, Purulia, Darjeeling	Jalpaiguri, WestDinajpur, Howrah, CoochBehar, Darjeeling	WestDinajpur, Malda, Nadia, Darjeeling, Howrah
Note: R_{ij} indicates correlation between column i and j.						

© 2013 Global Journals Inc. (US)

Table 7 : District-wise Use of Tractor per thousand hectare of GCA in West Bengal

1	2	3	4	5	6	7
District	**1972**	**1982**	**1989**	**1994**	**2003**	Rate of Growth during 1972 to 2003 (%)
Burdwan	0.23 (2)	1.49 (1)	3.82 (1)	4.89 (2)	9.45 (3)	3946.36 (4)
Birbhum	0.14 (5)	0.14 (6)	0.69 (5)	1.32 (7)	2.66 (6)	1757.64 (12)
Bankura	0.03 (14)	0.05 (8)	0.57 (6)	1.37 (6)	4.09 (5)	14071.95 (2)
Midnapore	0.04 (13)	0.09 (7)	0.33 (10)	0.52 (11)	1.22 (13)	2688.35 (8)
Howrah	0.35 (1)	0.41 (3)	0.83 (4)	3.00 (3)	9.60 (2)	2679.37 (9)
Hooghly	0.06 (10)	0.98 (2)	1.53 (2)	5.32 (1)	11.66 (1)	18049.39 (1)
24Paraganas	0.15 (4)	0.27 (4)	0.48 (8)	1.44 (5)	4.24 (4)	2645.32 (10)
Nadia	0.13 (6)	0.18 (5)	0.86 (3)	1.45 (4)	2.62 (7)	1881.89 (11)
Murshidabad	0.06 (11)	0.04 (10)	0.25 (11)	0.58 (9)	1.99 (9)	3051.02 (5)
West Dinajpur	0.03 (15)	0.04 (11)	0.52 (7)	0.44 (12)	1.77 (10)	5383.68 (3)
Malda	0.08 (8)	0.05 (9)	0.00 (14)	0.61 (8)	2.35 (8)	2815.23 (7)
Jalpaiguri	0.16 (3)	0.00 (14)	0.35 (9)	0.34 (13)	1.21 (14)	631.88 (14)
Darjeeling	0.07 (9)	0.00 (15)	0.00 (15)	0.55 (10)	0.30 (15)	312.86 (15)
Cooch Behar	0.05 (12)	0.02 (13)	0.12 (13)	0.27 (14)	1.44 (11)	2913.28 (6)
Purulia	0.10 (7)	0.04 (12)	0.17 (12)	0.17 (15)	1.39 (12)	1286.32 (13)
W. B.	**0.10**	**0.27**	**0.74**	**1.45**	**3.59**	**3476.50**
C-V	77.78	167.78	135.39	110.44	95.19	117.02
$Corr_{ij}$		R_{23} = 0.43	R_{24} = 0.43	R_{25} = 0.44	R_{26} = 0.52	**R_{27} = - 0.31**
Top 5 Districts	Howrah, Burdwan, Jalpaiguri, 24Paraganas, Birbhum	Burdwan, Hooghly, Howrah, 24Paraganas, Nadia	Burdwan, Hooghly, Nadia, Howrah, Birbhum	Hooghly, Burdwan, Howrah, Nadia, 24 Paraganas	Hooghly, Howrah, Burdwan, 24Paraganas, Bankura	Hooghly, Bankura, WestDinajpur Burdwan, Murshidabad
Bottom 5 Districts	Murshidabad, CoochBehar, Midnapore, Bankura, WestDinajpur	WestDinajpur, Purulia, Cooch Behar Jalpaiguri, Darjeeling	Murshidabad, Purulia, CoochBehar, Malda, Darjeeling	Midnapore , WestDinajpur, Jalpaiguri, CoochBehar, Purulia	CoochBehar, Purulia, Midnapore, Jalpaiguri, Darjeeling	Nadia, Birbhum Purulia, Jalpaiguri, Darjeeling
Note: R_{ij} indicates correlation between column i and j.						

© 2013 Global Journals Inc. (US)

Table 8 : District-wise Use of Power Tiller per thousand hectare of GCA in West Benga

1	2	3	4	5	6
District	**1982**	**1989**	**1994**	**2003**	**Rate of Growth during 1982 to 2003 (%)**
Burdwan	0.32 (4)	1.15 (4)	1.42 (5)	4.21 (3)	1214.34 (7)
Birbhum	0.11 (6)	0.26 (8)	0.37 (9)	0.49 (12)	363.31 (12)
Bankura	0.06 (9)	0.11 (10)	1.30 (6)	3.36 (4)	5825.64 (1)
Midnapore	0.14 (5)	1.63 (3)	2.47 (3)	7.24 (2)	5098.46 (2)
Howrah	2.49 (2)	3.43 (2)	8.32 (1)	2.29 (7)	-7.97 (15)
Hooghly	4.43 (1)	7.21 (1)	5.21 (2)	7.36 (1)	66.09 (13)
24Paraganas	0.33 (3)	0.96 (5)	1.59 (4)	3.20 (5)	878.94 (10)
Nadia	0.07 (8)	0.27 (7)	1.00 (7)	1.10 (9)	1450.42 (6)
Murshidabad	0.02 (12)	0.05 (12)	0.09 (13)	0.41 (13)	2086.47 (4)
West Dinajpur	0.01 (13)	0.02 (13)	0.17 (12)	0.53 (11)	4458.14 (3)
Malda	0.11 (7)	0.32 (6)	0.25 (11)	2.31 (6)	1987.04 (5)
Jalpaiguri	0.00 (14)	0.14 (9)	0.35 (10)	1.41 (8)	910.53 (9)
Darjeeling	0.00 (15)	0.00 (15)	0.00 (15)	0.17 (15)	0.00 (14)
Cooch Behar	0.06 (10)	0.07 (11)	0.84 (8)	0.79 (10)	1167.90 (8)
Purulia	0.03 (11)	0.00 (14)	0.00 (14)	0.18 (14)	426.43 (11)
W. B.	**0.37**	**0.95**	**1.40**	**2.90**	**677.39**
C-V	227.94	186.26	147.83	101.72	109.52
$Corr_{ij}$		R_{23} = 0.98	R_{24} = 0.81	R_{25} = 0.56	**R_{26} = - 0.35**
Top 5 Districts	Hooghly, Howrah, 24Paraganas, Burdwan, Midnapore	Hooghly, Howrah, Midnapore, Burdwan, 24Paraganas,	Howrah, Hooghly, Midnapore, 24Paraganas, Burdwan	Hooghly, Midnapore, Burdwan, Bankura, 24 Paraganas	Bankura, Midnapore, WestDinajpur, Murshidabad, Malda
Bottom 5 Districts	Purulia, Murshidabad, WestDinajpur, Jalpaiguri, Darjeeling	CoochBehar, Murshidabad, WestDinajpur, Purulia, Darjeeling	WestDinajpur Murshidabad, Nadia, Purulia, Darjeeling	WestDinajpur Birbhum, Murshidabad, Purulia, Darjeeling	Purulia, Birbhum, Hooghly, Darjeeling, Howrah
Note: R_{ij} indicates correlation between column i and j.					

© 2013 Global Journals Inc. (US)

Table 9 : District-wise Road Length in West Bengal Maintained by PWD, Municipality and all Panchayats Per Sq Km area

1	2	3	4	5	6
District	1980	1990	2000	2003	Rate of Growth during 1973-2000
Burdwan	21.35 (11)	6101 (5)	74.14 (7)	189.50 (7)	787.38 (3)
Birbhum	43.53 (5)	51.21 (7)	63.97 (10)	157.03 (9)	260.75 (11)
Bankura	30.37 (8)	35.07 (12)	35.92 (15)	129.37 (10)	325.98 (7)
Midnapore	13.17 (15)	52.63 (6)	60.12 (11)	209.84 (4)	1493.28 (1)
Howrah	139.41 (1)	170.02 (2)	187.00 (3)	466.21 (1)	234.42 (12)
Hooghly	76.55 (3)	116.40 (3)	298.88 (2)	285.27 (3)	272.63 (10)
24Paraganas	16.88 (14)	46.34 (9)	92.53 (5)	204.14 (5)	1109.23 (2)
Nadia	22.92 (10)	70.78 (4)	94.35 (4)	193.61 (6)	744.66 (4)
Murshidabad	44.09 (4)	2803 (14)	83.50 (6)	184.03 (8)	317.42 (8)
WestDinajpur	34.44 (7)	44.04 (10)	38.96 (13)	109.60 (11)	218.26 (14)
Malda	16.92 (13)	47.26 (8)	53.64 (12)	56.22 (15)	232.24 (13)
Jalpaiguri	27.70 (9)	34.29 (13)	36.49 (14)	109.19 (12)	294.24 (9)
Darjeeling	10392 (2)	371.59 (1)	414.25 (1)	443.12 (2)	326.40 (6)
Cooch Behar	40.75 (6)	36.65 (11)	72.14 (8)	66.92 (14)	64.21 (15)
Purulia	19.91 (12)	23.34 (15)	66.34 (9)	106.11 (13)	433.05 (5)
W. B.	29.26	54.66	82.15	174.27	495.69
C-V	83.10	112.80	97.01	62.78	82.65
$Corr_{ij}$		$R_{23} = 0.75$	$R_{24} = 0.74$	$R_{25} = 0.85$	$R_{26} = - 0.42$
Top 5 Districts	Howrah, Darjeel- ing, Hooghly, Murshidabad, Birbhum	Darjeeling, Hooghly, Murshidabad, Nadia, Burdwan	Darjeeling, Hooghly, Howrah, Nadia, 24Paraganas	Howrah, Darjee- ling, Hooghly, Midnapore, 24Paraganas	Midnapore, 24Paraganas, Burdwan, Nadia, Purulia
Bottom 5 Districts	Burdwan, Purulia, Malda, 24Paraganas, Midnapore	CoochBehar, Bank- ura, Jalpaiguri, Mu- rshidabad, Purulia	Midnapore, Malda, WestDinajpur, Jalpaiguri, Bankura	WestDinajpur, Jalpaiguri, Purulia, CoochBehar,Malda	Birbhum, Howrah, Malda, WestDinajpur, CoochBehar
Note: R_{ij} indicates correlation between column i and j.					

© 2013 Global Journals Inc. (US)

Table 10 : District-wise Total Regulated Market in West Bengal per 1000 Sq Km

1	2	3	4	5	6
District	**1989**	**1994**	**1997**	**2000**	**Growth Rate during 1989 to 2000 (%)**
Burdwan	5.14 (4)	5.14 (8)	6.42 (6)	6.42 (6)	25.00 (9)
Birbhum	0.44 (14)	1.77 (13)	1.77 (15)	3.99 (10)	800.00 (1)
Bankura	1.60 (11)	2.48 (11)	2.48 (11)	2.48 (13)	54.55 (7)
Midnapore	1.10 (13)	1.69 (14)	2.35 (12)	2.50 (12)	126.67 (5)
Howrah	4.14 (5)	4.83 (9)	4.83 (9)	4.83 (9)	16.67 (12)
Hooghly	23.21 (3)	23.53 (3)	27.66 (3)	27.98 (3)	20.55 (10)
24Paraganas	0.00 (15)	2.33 (12)	2.33 (13)	2.33 (14)	0.00 (14)
Nadia	2.30 (9)	2.56 (10)	2.56 (10)	3.07 (11)	33.33 (8)
Murshidabad	2.79 (6)	5.78 (6)	5.59 (7)	5.78 (7)	106.67 (6)
West Dinajpur	2.43 (7)	5.43 (7)	7.68 (5)	8.05 (5)	230.77 (3)
Malda	1.94 (10)	9.71 (5)	5.55 (8)	5.27 (8)	171.43 (4)
Jalpaiguri	2.43 (8)	9.90 (4)	9.74 (4)	9.90 (4)	306.67 (2)
Darjeeling	25.03 (2)	28.60 (2)	28.60 (2)	27.41 (2)	9.52 (13)
Cooch Behar	33.40 (1)	32.81 (1)	32.22 (1)	32.81 (1)	-1.75 (15)
Purulia	1.60 (12)	1.60 (15)	2.25 (14)	1.92 (15)	20.00 (11)
W. B.	4.03	5.92	6.28	6.46	60.23
C-V	148.56	112.65	112.50	109.02	162.30
$Corr_{ij}$		R_{23} = 0.97	R_{24} = 0.98	R_{25} = 0.98	**R_{26} = - 0.33**
Top 5 Districts	CoochBehar, Dar- jeeling, Hooghly, Burdwan, Howrah	CoochBehar, Dar- jeeling, Hooghly, Jalpaiguri, Malda	CoochBehar, Darj- eeling, Hooghly, Jalpaiguri, West Dinajpur	CoochBehar, Darjeeling, Hooghly, Jalpaiguri, WestDinajpur	Birbhum, Jalpaiguri, WestDinajpur, Malda, Midnapore
Bottom 5 Districts	Bankura, Purulia, Midnapore, 24Paraganas,	Bankura, 24Paraganas, Birbbhum, Midnapore, Purulia	Bankura, Midnapore, 24Paraganas Purulia, Birbhum	Nadia, Midnapore, Bankura, 24Paraganas, Purulia	Purulia, Howrah, Darjeeling, 24Paraganas, CoochBehar
Note: R_{ij} indicates correlation between column i and j.					

© 2013 Global Journals Inc. (US)

Table 11 : District-wise Number of Cold Storage in West Bengal

1	2	3	4
District	**1969-70**	**2006-07**	**Growth Rate 1969-70 to 2006-07**
Burdwan	27 (2)	102 (2)	277.78 (4)
Birbhum	6 (5)	16 (6)	166.67 (6)
Bankura	2 (8)	41 (4)	1950.00 (2)
Midnapore	7 (3)	57 (3)	714.29 (3)
Howrah	4 (7)	9 (9)	125.00 (7)
Hooghly	45 (1)	133 (1)	195.56 (5)
24Paraganas	6 (4)	7 (10)	16.67 (9)
Nadia	0 (12)	3 (12)	--
Murshidabad	5 (6)	11 (8)	120.00 (8)
West Dinajpur	0 (11)	5 (11)	--
Malda	0 (13)	3 (13)	--
Jalpaiguri	1 (9)	25 (5)	2400.00 (1)
Darjeeling	0 (14)	1 (14)	--
Cooch Behar	0 (10)	12 (7)	--
Purulia	0 (15)	0 (15)	--
W. B.	103	425	312.62
C-V	183.13	140.87	--
$Corr_{ij}$		R_{23} = 0.93	R_{24} = -0.08
Top 5 Dist.	Hooghly, Burdwan, Midnapore, 24Para-ganas, Birbhum,	Hooghly, Burdwan, Midnapore, Bankura, Jalpaiguri	Jalpaiguri, Bankura, Midnapore, Burdwan, Hooghly
Bottom 5 Dist.	West Dinajpur, Nadia, Malda, Darjeeling, Purulia, Cooch Behar	West Dinajpur, Nadia, Malda, Darjeeling, Purulia	Purilia, Darjeeling, Malda, Nadia, West Dinajpur
Note: R_{ij} indicates correlation between column i and j.			

© 2013 Global Journals Inc. (US)

Table 12 : District-wise Number of Bank Branches Per Lakh Population since 1981

1	2	3	4	5
District	1981	1991	2000	Growth Rate 1981-to 2000
Burdwan	3.85 (4)	5.88 (3)	5.00 (3)	29.87 (8)
Birbhum	4.35 (3)	6.67 (2)	5.56 (2)	27.82 (10)
Bankura	2.63 (10)	5.88 (4)	5.00 (4)	90.11 (2)
Midnapore	2.33 (12)	5.56 (7)	4.76 (7)	104.29 (1)
Howrah	4.35 (2)	5.56 (6)	4.76 (6)	9.43 (13)
Hooghly	3.85 (5)	5.56 (5)	4.76 (5)	23.64 (11)
24Paraganas	2.78 (8)	2.13 (15)	1.92 (14)	-30.94 (15)
Nadia	2.70 (9)	4.76 (11)	3.70 (12)	37.04 (6)
Murshidabad	1.96 (14)	4.55 (12)	3.70 (13)	88.78 (3)
West Dinajpur	1.75 (15)	4.55 (13)	1.85 (15)	5.71 (14)
Malda	3.13 (7)	5.26 (8)	4.17 (8)	33.23 (7)
Jalpaiguri	2.63 (11)	4.76 (14)	3.85 (11)	46.39 (5)
Darjeeling	5.88 (1)	7.14 (1)	6.67 (1)	13.44 (12)
Cooch Behar	2.27 (13)	5.00 (9)	4.17 (9)	83.70 (4)
Purulia	3.23 (6)	5.00 (10)	4.17 (10)	29.10 (9)
W. B.	4.17	5.88	5.26	26.14
C-V	34.67	21.72	28.99	94.65
$Corr_{ij}$		$R_{23} = 0.63$	$R_{24} = 0.75$	$R_{25} = -0.43$
Top 5 Dists.	Darjeeling, Howrah, Birbhum, Burdwan, Hooghly	Darjeeling, Birbhum, Burdwan, Bankura, Hooghly	Darjeeling, Birbhum, Burdwan, Bankura, Hooghly	Midnapore, Bankura, Murshi- dabad, Cooch Behar, Jalpaiguri
Bottom 5 Dists.	Jalpaiguri, Midna- pore, Cooch Behar, Murshidabad, West Dinajpur	Nadia, Murshidabad West Dinajpur, Jalpaiguri, 24Paraganas	Jalpaiguri, Nadia, Murshidabad, 24Paraganas, West Dinajpur	Hooghly, Darjeeling, Howrah, West Dinajpur, 24Paraganas

© 2013 Global Journals Inc. (US)

Table 13 : Crop Diversification Indices in West Bengal for Various Years between 1970-3 to 2002-5

	Herfindahl Index				Simpson Index			
0	1	2	3	4	5	6	7	8
District	1970-73	1979-82	1989-92	2002-05	1970-73	1979-82	1989-92	2002-05
Burdwan	.5278 (5)	.4839(7)	.4013(6)	.3734 (7)	.4722(11)	.5161(9)	.5987(10)	.6266 (9)
Birbhum	.4027 (8)	.5594(4)	.5014(3)	.4378 (3)	.5973 (8)	.4406(12)	.4986(13)	.5622(13)
Bankura	.6261 (2)	.6388(2)	.5171(2)	.4862 (2)	.3739(14)	.3612(14)	.4829(14)	.5138(14)
Midnapore	.5821 (4)	.6156(3)	.4811(5)	.4017 (5)	.4179(12)	.3844(13)	.5189(11)	.5983(11)
Howrah	.4515 (6)	.4915(6)	.3318(9)	.3841 (6)	.5485(10)	.5085(10)	.6682(7)	.6159(10)
Hooghly	.3119 (11)	.3277(8)	.2888(11)	.2771 (12)	.6881 (5)	.6723(7)	.7112(5)	.7229 (4)
24Paraganas	.5829 (3)	.5550(5)	.4836(4)	.4153 (4)	.4171(13)	.4450(11)	.5164(12)	.5847(12)
Nadia	.1666 (15)	.1642(15)	.1502(15)	.1476 (15)	.8334 (1)	.8358(1)	.8498(1)	.8524 (1)
Murshidabad	.1766 (14)	.1763(14)	.1772(14)	.1686 (14)	.8234 (2)	.8237(2)	.8228(2)	.8314 (2)
West Dinajpur	.3095 (12)	.2985(12)	.3711(8)	.2825 (11)	.6905 (4)	.7015(4)	.6289(8)	.7175 (5)
Malda	.1769 (13)	.1825(13)	.2194(13)	.2094 (13)	.8231 (3)	.8175(3)	.7806(3)	.7906 (3)
Jalpaiguri	.4160 (7)	.3557(9)	.3964(7)	.3654 (8)	.5840 (9)	.6443(8)	.6036(9)	.6346 (8)
Darjeeling	.3541 (9)	.3262(10)	.2838(12)	.3283 (10)	.6459 (7)	.6738(6)	.7162(4)	.6717 (6)
Cooch Behar	.3328 (10)	.3003(11)	.3255(10)	.3310 (9)	.6672 (6)	.6997(5)	.6745(6)	.6690 (7)
Purulia	.7035 (1)	.7665(1)	.6916(1)	.7791 (1)	.2965(15)	.2335(15)	.3084(15)	.2209(15)
W B	.3593	.3698	.3398	.2966	.6407	.6302	.6602	.7034
CV of Index	41.67	44.71	38.71	42.25	28.72	31.86	23.20	23.68
Rank Correlation	R_{12} = 0.943, R_{13} = 0.889, R_{14} =0.936, R_{23} = 0.925, R_{24} = 0.964, R_{34} = 0.954				R_{56} =0.943, R_{57} = 0.889, R_{58} = 0.936, R_{67} = 0.925, R_{68} = 0.964, R_{78} = 0.954			

Notes: (i) R_{ij} is the rank correlation between i^{th} and j^{th} column. All the correlation coefficients are significant at 1 per cent level of significance by two tailed test.

(ii) Figures in the parentheses represent ranking of the district.

Table 13: Concld

	Entropy Index				Modified Entropy Index			
0	1	2	3	4	5	6	7	8
District	1970-73	1979-82	1989-92	2002-05	1970-73	1979-82	1989-92	2002-05
Burdwan	1.1395(11)	1.2695(9)	1.3242(9)	1.3119(11)	-.4586(11)	-.5109(9)	-.5329(9)	-.5279(10)
Birbhum	1.3069(7)	1.0816(11)	1.1655(12)	1.2430(13)	-.5260(7)	-.4353(11)	-.4690(12)	-.5002(12)
Bankura	0.8743(14)	0.9120(14)	1.1478(14)	1.1848(15)	-.3518(14)	-.3670(14)	-.4619(13)	-.4768(14)
Midnapore	0.9935(13)	0.9507(13)	1.1811(11)	1.3143(10)	-.3998(13)	-.3826(13)	-.4753(11)	-.5289(9)
Howrah	1.2992(9)	1.1799(10)	1.1553(13)	1.2224(14)	-.5228(9)	-.4748(10)	-.4649(14)	-.4919(13)
Hooghly	1.5309(5)	1.5542(5)	1.5858(4)	1.5114(9)	-.6161(5)	-.6255(5)	-.6382(4)	-.6082(8)
24Paraganas	1.0154(12)	1.0692(12)	1.1865(10)	1.3094(12)	-.4086(12)	-.4303(12)	-.4775(10)	-.5269(11)
Nadia	1.9683(1)	1.9683(1)	2.0225(2)	2.0243(1)	-.7921(1)	-.7921(1)	-.8139(1)	-.8146(1)
Murshidabad	1.9409(3)	1.9641(2)	1.9503(3)	1.9523(2)	-.7811(3)	-.7904(2)	-.7848(3)	-.7857(2)
West Dinajpur	1.6066(4)	1.6506(4)	1.5021(6)	1.7509(4)	-.6465(4)	-.6642(4)	-.6045(6)	-.7046(4)
Malda	1.9494(2)	1.8897(3)	2.0180(1)	1.8444(3)	-.7845(2)	-.7605(3)	-.8121(2)	-.7423(3)
Jalpaiguri	1.2010(10)	1.4044(8)	1.3451(7)	1.6494(5)	-.4833(10)	-.5652(8)	-.5413(8)	-.6638(5)
Darjeeling	1.3007(8)	1.4416(7)	1.5226(5)	1.5735(7)	-.5235(8)	-.5801(7)	-.6127(5)	-.6332(6)
Cooch Behar	1.3903(6)	1.4957(6)	1.4874(8)	1.5570(8)	-.5595(6)	-.6019(6)	-.5986(7)	-.6266(7)
Purulia	0.7265(15)	0.5814(15)	0.7210(15)	0.5748(6)	-.2924(15)	-.2340(15)	-.2901(15)	-.2313(15)
W. B.	1.5503	1.5390	1.5947	1.6719	-.6239	-.6193	-.6418	-.6728
CV of Index	28.82	30.05	25.75	24.97	28.82	30.05	25.75	24.97
Rank Correlation	R_{12} =0.95, R_{13} = 0.871, R_{14} =0.821, R_{23} = 0.946, R_{24} = 0.914, R_{34} =0.932				R_{56} =0.95, R_{57} = 0.871, R_{58} = 0.821, R_{67} = 0.946, R_{68} = 0.914, R_{78} = 0.932			

Note: All the correlation coefficients are significant at 1 per cent level of significance by two tailed test.

© 2013 Global Journals Inc. (US)

Table 13 a : Testing Co-integration of the districts of West Bengal in terms of growth of HI during 1970-73 to 2002-05

Method	Criteria	Coeff.	T-value	Adj. R^2	F-Stat.	Log-likelihood	AIC	Max-lag	Remark
Sty. of CV of Dists.	Level	-0.623	-4.061	0.686	12.79	-52.46	4.175	8	No Co-int.
	1st Diff.	-1.615	-3.10	0.878	30.996	-50.19	4.399	8	Co-integrated
AEG	Level	-1.128	-6.179	0.545	38.18	99.57	-6.10	8	Co-integrated
	1st Diff.	-2.872	-6.781	0.79	36.07	86.54	-5.70	8	Co-integrated

Notes: (1) Critical value at 1% level = -3.679, at 5% level = -2.96, at 10% level = -2.62

(2) Sty. Indicates stationarity, AEG indicates Augmented Engle-Granger test.

Table 14 : Regression *Coefficients* of Percentage Growth of Proportion of GCA under *Boro Paddy* on Explanatory Variables with Varied Specifications (n = 15)

	Dependent Variable: **Ln Δboro** (Log-log Model)	Dependent Variable: **Ln Δboro** (Excluding Some Explanatory Variables)	Dependent Variable: **Δboro** (Line-log Model)
Explanatory Variables	R^2 = .847, Adj.R^2 = .643, F = 4.15	R^2 = .765, Adj. R^2 = .671, F = 8.15	R^2 = .963, Adj.R^2 = .896, F = 14.34
Constant	-1.857	-1.872***	-216.040*
Ln Δfertiliser	.036	.528	-.524
Ln Δmarket	.261	---	---
Ln Δstore	.252*	.271*	13.946*
Ln Δsf	.629**	.875*	20.761*
Ln Δepump	-.194	---	7.582*
Ln ΔAL	.380	---	41.285
Ln ΔminorIrri	.478**	.515*	2.883
LnΔ roadacity	.171	---	5.234
Ln Δcanalirri	---	---	16.157
Ln Δtractill	---	---	-3.01

Notes: (1) Here fertiliser indicates consumption of chemical fertiliser per hectare of GCA in the district, market = number of market per thousand Sq. Km., store = number of storage per thousand Sq. Km., sf = percentage of GCA under small and marginal farm, epump= number of electric pump set per hectare of GCA, AL=agricultural labourer as percentage of total working force, minorIrri= number of minor irrigation set up, roadacity= road density per thousand Sq. Km., tractill= total number of tractor and power tiller per hectare of GCA, canalirri= percentage of GCA under canal irrigation. HereΔ indicates percentage change of the variable during the whole period.

(2) *, ** and *** indicate that the coefficient is significant at five, ten and twenty per cent level of significance by two tailed test.

© 2013 Global Journals Inc. (US)

Table 15 : Regression Coefficients of log of Percentage Growth of Proportion of GCA under *Potato* and *Mustard,* (n = 15)

	Dependent Variable: Ln ΔPotato	Dependent Variable: Ln ΔMustard
Explanatory Var.	R^2 = .818, Adj. R^2 = .491, F = 2.50	R^2 = .830, Adj. R^2 = .702, F = 6.51
Constant	-5.208*	4.759*
Ln Δfertiliser	.810**	-.655**
Ln Δmarket	-.388*	.268**
Ln Δstore	.214*	.073***
Ln Δsf	.487*	.136
Ln Δepump	.102	---
Ln ΔAL	.170	---
Ln ΔminorIrri	.208***	-.275*
LnΔroadacity	-.263	.362**
Ln Δtractill	.178	.160
Note: Same as table-14.		

Appendix Table 1 : District-wise Percentage of Agricultural Labourer to total working force in Wes Bengal since 1971

District	1971	1981	1991	2001
Burdwan	4.90 (8)	28.16 (6)	29.76 (5)	29.88 (7)
Birbhum	16.15 (1)	35.42 (1)	34.32 (1)	36.95 (2)
Bankura	9.45 (4)	30.72 (5)	30.8 (4)	35.18 (4)
Midnapore	12.78 (2)	27.90 (8)	21.96 (11)	31.66 (5)
Howrah	2.60 (13)	14.25 (14)	14.49 (14)	10.13 (15)
Hooghly	3.66 (10)	26.90 (9)	26.13 (8)	24.29 (10)
24Paraganas	3.16 (11)	16.19 (12)	22.5 (10)	18.87 (12)
Nadia	6.41 (7)	27.92 (7)	26.98 (7)	23.21 (11)
Murshidabad	11.23 (3)	31.57 (3)	27.93 (6)	27.99 (9)
West Dinajpur	8.64 (5)	32.13 (2)	33.44 (2)	38.30 (1)
Malda	2.85 (12)	30.90 (4)	31.59 (3)	30.68 (6)
Jalpaiguri	3.76 (9)	15.39 (13)	15.8 (13)	17.64 (13)
Darjeeling	1.51 (15)	8.65 (15)	11.64 (15)	10.21 (14)
Cooch Behar	1.59 (14)	26.50 (10)	24.76 (9)	29.50 (8)
Purulia	8.57 (6)	20.13 (11)	20.86 (12)	36.09 (3)
W. B.	3.02	23.64	23.07	24.92
Top 5 Districts	Birbhum, Midnapore, Murshidabad, Bankura, WestDinajpur	Birbhum, WestDinajpur, Murshidabad, Malda, Bankura	Birbhum, WestDinajpur, Malda, Bankura, Burdwan	WestDinajpur, Birbhum, Purulia, Bankura, Midnapore
Bottom 5 Districts	24Paraganas, Malda, Howrah, CoochBehar, Darjeeling	Purulia, 24Paraganas, Jalpaiguri, Howrah, Darjeeling	Midnapore, Purulia, Jalpaiguri, Howrah, Darjeeling	Nadia, 24Paraganas, Jalpaiguri, Darjeeling, Howrah

© 2013 Global Journals Inc. (US)

Appendix Table 2 : Number of Villages Electrified in West Bengal (District-wise)

District	1973	1989	1994	2000	Rate of Growth during 1973-2000
Burdwan	830 (1)	2143 (3)	2411 (3)	2441 (4)	194.10 (13)
Birbhum	272 (8)	2191 (4)	2213 (6)	2213 (6)	713.60 (4)
Bankura	320 (7)	1596 (7)	2304 (5)	2412 (5)	653.75 (6)
Midnapore	706 (3)	3859 (1)	5166 (1)	5567 (1)	688.53 (5)
Howrah	244 (10)	694 (13)	755 (13)	755 (13)	209.43 (11)
Hooghly	644 (4)	1743 (6)	1898 (7)	1898 (7)	194.72 (12)
24Paraganas	823 (2)	2859 (2)	3218 (2)	3314 (2)	302.67 (9)
Nadia	612 (5)	1242 (10)	1254 (10)	1254 (10)	104.90 (15)
Murshidabad	454 (6)	1561 (9)	1781 (8)	1794 (8)	295.15 (10)
West Dinajpur	85 (14)	2099 (5)	2377 (4)	2496 (3)	2836.47 (1)
Malda	245 (9)	1587 (8)	1596 (9)	1596 (9)	551.43 (7)
Jalpaiguri	178 (12)	694 (14)	725 (14)	725 (14)	307.30 (8)
Darjeeling	190 (11)	434 (15)	510 (15)	524 (15)	175.79 (14)
Cooch Behar	71 (15)	1082 (11)	1118 (12)	1118 (12)	1474.65 (2)
Purulia	158 (13)	1075 (12)	1480 (11)	1567 (11)	891.77 (3)
W. B.	5832	24858	28806	29574	407.10
Top 5 Dists.	Burdwan, 24Paraganas, Midnapore, Hooghly, Nadia	Midnapore, 24Paraganas, Burdwan, Birbhum, WestDinajpur	Midnapore, 24Paraganas, Burdwan, WestDinajpur, Bankura	Midnapore, 24Paraganas, West Dinajpur, Burdwan, Bankura	West Dinajpur, CoochBehar, Purulia, Birbhum, Midnapore
Bottom 5 Dists.	Darjeeling, Jalpaiguri, Purulia, WestDinajpur, CoochBehar	CoochBehar, Purulia, Howrah, Jalpaiguri, Darjeeling	Purulia, CoochBehar, Howrah, Jalpaiguri, Darjeeling	Purulia, CoochBehar, Howrah, Jalpaiguri, Darjeeling	Howrah, Hooghly, Burdwan, Darjeeling, Nadia

© 2013 Global Journals Inc. (US)

Appendix Table 3 : District-wise Area under Small Farms and its Growth during 1969-70 to 2001-02

	Area in Hectare				Percentage Growth	Percentage of Total Agricultural Farm Area			
District	1969-70	1990-91	1995-96	2001-02	1969-70 to 2001-02	1969-70	1990-91	1995-96	2001-02
Burdwan	263790.83	271859	313517	341507	29.46 (8)	64.37 (10)	58.75 (11)	66.39 (11)	72.33 (12)
Birbhum	165859.26	173730	217978	225265	35.82 (6)	59.19 (12)	57.66 (12)	70.41 (8)	73.51 (10)
Bankura	231635.13	253377	251222	256509	10.74 (14)	66.02 (9)	65.42 (8)	64.64 (13)	65.99 (13)
Midnapore	612871.04	676856	714163	750136	22.40 (9)	75.28 (4)	79.72 (2)	86.11 (2)	91.06 (2)
Howrah	84774.368	90686	93128	95166	12.26 (13)	92.05 (1)	87.27 (1)	88.62 (1)	88.18 (4)
Hooghly	163507.56	179866	177513	187247	14.52 (12)	78.98 (2)	77.12 (3)	80.83 (4)	86.01 (5)
24Paraganas	489469.04	521376	507712	581064	18.71 (10)	73.88 (5)	73.59 (4)	76.70 (6)	88.88 (3)
Nadia	183173.9	233356	289535	1486081	711.30 (1)	66.37 (8)	65.68 (6)	81.24 (3)	97.32 (1)
Murshidabad	249909.2	231687	340200	356322	42.58 (4)	71.46 (6)	54.11 (13)	77.01 (5)	81.15 (7)
WestDinajpur	221331.46	294471	316803	356199	60.93 (2)	53.49 (13)	64.52 (9)	69.79 (9)	79.31 (8)
Malda	161193.18	202720	205804	251874	56.26 (3)	63.68 (11)	67.00 (5)	68.19 (10)	84.28 (6)
Jalpaiguri	150028.95	144812	169100	195799	30.51 (7)	46.01 (14)	42.00 (14)	47.42 (14)	55.14 (14)
Darjeeling	51741.272	49941	60134	59285	14.58 (11)	32.27 (15)	31.67 (15)	38.81 (15)	38.91 (15)
CoochBehar	148301.2	176930	181733	208214	40.40 (5)	76.98 (3)	65.53 (7)	65.86 (12)	75.80 (9)
Purulia	182830.44	176261	184255	189861	3.85 (15)	66.89 (7)	59.82 (10)	70.78 (7)	72.94 (11)
W. B.	3360416.8	3677928	4022797	4365529	29.91	66.39	65.03	71.99	78.71
Top 5 Dists.					Nadia, Westdinajpur, Malda, Murshidabad, CoochBehar	Howrah, Hooghly, CoochBehar, Midnapore, 24Paraganas	Howrah, Midnapore, Hooghly, 24Paraganas Malda	Howrah, Midnapore, Nadia, Hooghly, Murshidabad	Nadia, Midnapore, 24Paraganas Howrah, Hooghly
Bottom 5 Dists.					Darjeeling, Hooghly, Howrah, Bankura, Purulia	Malda, Birbhum, WestDinajpur, Jalpaiguri, Darjeeling	Burdwan, Birbhum, Murshidabad, Jalpaiguri, Darjeeling	Burdwan, CoochBehar, Bankura, Jalpaiguri, Darjeeling	Purulia, Burdwan, Bankura, Jalpaiguri, Darjeeling

© 2013 Global Journals Inc. (US)

Appendix Table 4 : District-wise Area under Large Farms and its Growth during 1969-70 to 2001-02

	Area in Hectare				Percentage Growth	Percentage of Total Agricultural Farm Area			
District	1969-70	1990-91	1995-96	2001-02	1969-70 to 2001-02	1969-70	1990-91	1995-96	2001-02
Burdwan	409.80	2783	3121	992	142.07	0.1 (13)	0.60 (3)	0.66 (4)	0.21 (7)
Birbhum	2185.68	1133	1359	707	-67.65	0.78 (3)	0.38 (8)	0.44 (5)	0.23 (6)
Bankura	561.37	494	745	304	-45.85	0.16 (10)	0.13 (13)	0.19 (11)	0.08 (12)
Midnapore	2930.84	1483	2253	900	-69.29	0.36 (4)	0.17 (12)	0.27 (10)	0.11 (9)
Howrah	110.52	262	185	393	255.59	0.12 (11)	0.25 (10)	0.18 (12)	0.36 (4)
Hooghly	310.54	72	166	304	-2.11	0.15 (9)	0.03 (15)	0.08 (15)	0.14 (8)
24Paraganas	530.02	509	671	246	-53.59	0.08 (14)	0.07 (14)	0.10 (14)	0.04 (14)
Nadia	717.57	1530	1035	870	21.24	0.26 (8)	0.43 (6)	0.29 (9)	0.06 (13)
Murshidabad	1084.13	993	773	158	-85.43	0.31 (6)	0.23 (11)	0.17 (13)	0.04 (15)
WestDinajpur	496.54	1769	1461	5257	958.73	0.12 (12)	0.39 (7)	0.32 (8)	1.17 (3)
Malda	582.20	1625	1116	324	-44.35	0.23 (7)	0.54 (4)	0.37 (6)	0.11 (10)
Jalpaiguri	119931.86	121236	120833	124745	4.01	36.78 (2)	35.16 (2)	33.88 (2)	35.13 (2)
Darjeeling	65489.90	66537	65809	82829	26.48	40.85 (1)	42.20 (1)	42.48 (1)	54.36 (1)
CoochBehar	0.00	1402	2206	259	-81.53*	0 (15)	0.52 (5)	0.80 (3)	0.09 (11)
Purulia	847.32	840	822	688	-18.80	0.31 (5)	0.29 (9)	0.32 (7)	0.26 (5)
W. B.	195885.12	202668	202555	218976	11.79	3.87	3.58	3.62	3.95
Top 5 Dists.						Darjeeling, Jalpaiguri, Birbhum, Midnapore, Purulia	Darjeeling, Jalpaiguri, Burdwan, Malda, CoochBehar	Darjeeling, Jalpaiguri, CoochBehar, Burdwan, Birbhum	Darjeeling, Jalpaiguri, WestDinajpur, Howrah, Purulia
Bottom 5 Dists.						Howrah, WestDinajpur, Burdwan, 24Paraganas CoochBehar	Murshidabad, Midnapore, Bankura, 24Paraganas, Hooghly	Bankura, Howrah, Murshidabad 24Paraganas, Hooghly,	CoochBehar, Bankura, Nadia, 24Paraganas, Murshidabad

Note: *Growth from 1991 to 2001 in case of Cooch Behar

© 2013 Global Journals Inc. (US)

This page is intentionally left blank

© 2013 Global Journals Inc. (US)

Global Journal of Science Frontier Research
Agriculture and Veterinary
Volume 13 Issue 5 Version 1.0 Year 2013
Type : Double Blind Peer Reviewed International Research Journal
Publisher: Global Journals Inc. (USA)
Online ISSN: 2249-4626 & Print ISSN: 0975-5896

Farmer's Land Mapping: A Public Policy Document to Solve Local Problems

By David Pájaro Huertas & Enriqueta Tello García
Colegio de Postgraduados en Ciencias Agrícolas

Abstract - The farmer's land map can be considered an instrument of public policy to solve specific problems, since local populations have a detailed knowledge of their lands. Such knowledge can be systematized using the procedure known as land cartography, the method for which implies considering the social structure of the towns, and the result is that the geographic knowledge stored in the minds of the informantsis turned into maps, graphs or written documents that can be used to carry out an analysis of the communal territory, with the possibility of driving actionsin terms of public policy. From this viewpoint, participation of the locals is necessary to solve social inequalities and economic and environmental imbalances.

GJSFR-D Classification : FOR Code: 070106

FARMERS LAND MAPPINGA PUBLIC POLICY DOCUMENT TO SOLVE LOCAL PROBLEMS

Strictly as per the compliance and regulations of :

© 2013. David Pájaro Huertas & Enriqueta Tello García. This is a research/review paper, distributed under the terms of the Creative Commons Attribution-Noncommercial 3.0 Unported License http://creativecommons.org/licenses/by-nc/3.0/), permitting all non commercial use, distribution, and reproduction in any medium, provided the original work is properly cited.

Farmer's Land Mapping: A Public Policy Document to Solve Local Problems

David Pájaro Huertas [α] & Enriqueta Tello García [σ]

Summary - The farmer's land map can be considered an instrument of public policy to solve specific problems, since local populations have a detailed knowledge of their lands. Such knowledge can be systematized using the procedure known as land cartography, the method for which implies considering the social structure of the towns, and the result is that the geographic knowledge stored in the minds of the informantsis turned into maps, graphs or written documents that can be used to carry out an analysis of the communal territory, with the possibility of driving actionsin terms of public policy. From this viewpoint, participation of the locals is necessary to solve social inequalities and economic and environmental imbalances.

I. Background

For the past decade, planning for national, regional and local development has been based on the promotion of megaprojects and strategic plans that have been justified by the processes of globalization and the competitive insertion of the regions in the international system, regardless of the negative effects caused. Such is the case of the farming towns, *ejidos*, and the indigenous peoples of Mexico, which are constantly preyed upon by the government agents at the service of Mexican and foreign investors, who incessantly intend to take control of their lands and natural assets: the*sierras*, the water, the underground, the plants, animals and their genes, culture, ancient knowledge and the forms of social organization and rural politics (Barrera *et al*, 2012), and are unfortunately supported by a whole legal political framework that legitimates the plundering of such resources in the insatiable search for more profit. We can take for granted that these forms of planning ("from the top") create a series of problems between diverse actors, which lead to intense conflicts. A greater participation of the civil society therefore becomes necessary, in order to create a plan of action collectively, in which every one feels identified and committed to take action. A commitment by the central administration is also important if the participation of citizens is to be effective (and is not reduced to a few groups or associations), as well as the proposals made are carried out with the intervention and follow-up of the population (Garrido, 2002).

II. Political Territorial Context

In Mexico, in the insatiable search for the highest possible profit, public policies have been driven with the purpose of guaranteeing the continuity of a dominant system that perpetuates the hierarchy, exploitation, and polarization. This has lead to millions of Mexican farmers, craftspeople, small and medium shopkeepers, along with other sectors of small businesspeople into bankruptcy (Serrano, 2007). And despite the different social, economic, and political pressures to exploit their natural resources and their populations, rural communities have survived and are determined to reproduce their culture, they are aware of the situation they live in, and are committed to defending their territories and they know that in order to confront the dominant economic model "*cultural identity, ancient and upcoming epistemologies, the voice of the elderly, community work, the adequate use of natural assets, autonomous education, assemblies, reciprocity and community, as well as the capacity to have dialogues with other authors; these must all must be proposed from their inner forces"* (Cuellar *et al*, 2013 and Barrera *et al*, 2012). When considering these proposals that arise as small actions, and when everybody, from their action and ideological trench, formulates an alternative solution that can counteract the negative effects of the dominating model, the result will be the construction of a new model proposed by social actors that live and know concrete spaces from infinitenanoscopic actions, (Wallerstein, 2013). We would be faced with another way of doing politics, in which common people could decide and execute; Wallerstain (2013) claims that it is necessary to create forms of power different to those used by the State in order to guarantee territorial autonomy, in which it is crucial to ensure material sovereignty (health, education, housing and food) by re-appropriating the territory, collectively, to resist adversities and protect life. "*If we want to fight for a better world, the defense of our territory is essential"* (Zibechi, 2013).

III. Proposal

One's territory is where one dreams and feels, where awareness is raised, where myths and ritual life are recreated giving a meaning to community life (Barrera *et al*, 2012). Bringing up proposals of action from the territory is creating spaces in which one can guarantee local life in all its multifaceted dimensions, as well as generating resistance nuclei from the social relations that are weaved around the values of use and reciprocity to neutralize government policies that intend

© 2013 Global Journals Inc. (US)

to destroy what is collective (Zibechi, 2013). From this perspective, we propose the use of the farmer's land map as a document that blends the native knowledge on soils and the expectations of a solution to the problems of each *ejido* or community, because: 1) it contributes to the reappropiation of the territory, empowering farmers, and can therefore be considered a political instrument; 2) it considers the farmer's context, his/her cultural surroundings and the ejido's or the communal territory; 3) it represents the interests of the locals, and 4) the land map has a local cultural meaning that reproduces the social surroundings of the communities (Pájaro, 2010; Tello *et al.*, 2011;Pájaro and Tello, 2012). This makes the farmer's land map a cultural and a social document, since it is a document with which the social order is communicated, reproduced, experienced and explored, and can therefore be used as an instrument of power (Harley, 1988), with almost unlimited repercussions in different domains of knowledge.

a) Epistemology of farmer's land maps

An alternative method to soil surveys and agrological studies has been called "land mapping" (Ortiz Solorio et al., 1990) or "participatory mapping" (Pájaro Huertas & Tello García, 2012). Here, the result again is a soil distribution map in the area under study, accompanied by textual information on distinctive characteristics of relevant soil types and recommendations for soil management – always from the farmers' point of view. Participatory mapping is a methodological tool. It takes into account social structures of concerned communities and helps to visualize farmers' cognitive maps in the form of (carto) graphic maps. Hence, respecting the locals' self-recognition and self-representation helps strengthening the participation of communities in search of alternatives and solutions for problems within the communal territory (cf. fig. 1). The methodology of land mapping or participative mapping is based on the simple fact that local populations have a detailed knowledge on their lands and resources, and that this knowledge can be gathered and interpreted geo- and cartographically. Essentially, this methodology combines participatory research with spatial-environmental knowledge, cognitive comprehension and mapping techniques. As a result, cartographic knowledge stored in the locals' minds becomes visible and communicable in the form of maps, graphs or written documents. These documents then can be used to analyze the land with the possibility of boosting action in terms of public policies (figure 1).

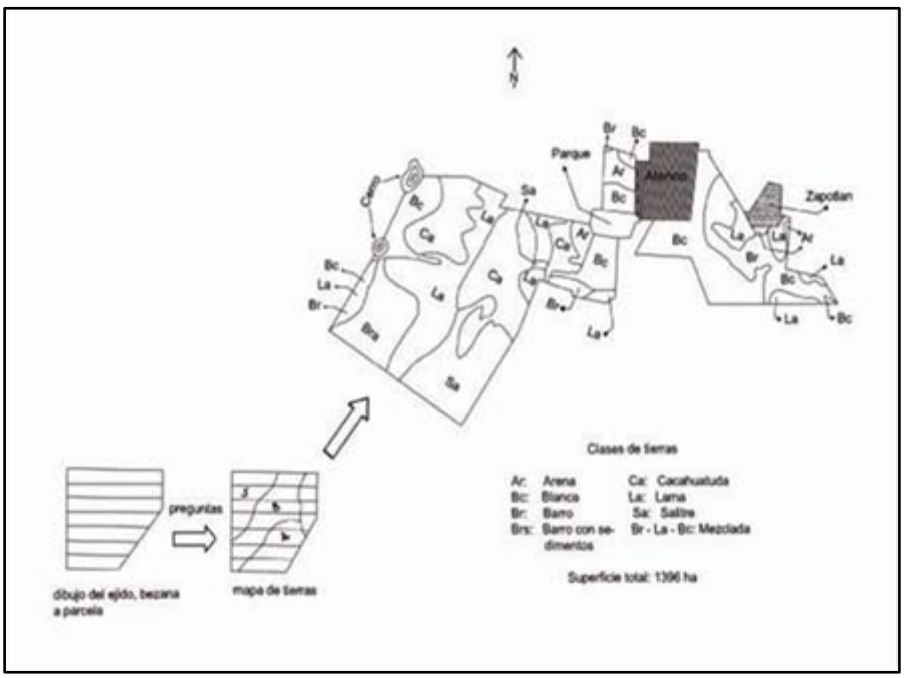

Figure 1 : Cartography of lands (after Pájaro y Ortiz, 1987 y Ortiz et al., 1990)

The studies we realized do not only include the owners of the ejidos (Pájaro, 2011), but also local authorities (the ejido's commissioner), as well as other groups organized inside each community. Identifying and including the different actors involved in land use may help to find strategic alliances in order to propose and solve the issues highlighted by each land map. The idea is to position the map in the mental domain of the local community, but as well of everyone who interacts in the territory, as a public policy instrument that helps:

1. Criticize the results obtained, whether by informants or by the community in general
2. Reaffirm or correct the objectivity of the information obtained

© 2013 Global Journals Inc. (US)

3. Create an interest in the problems in the ejido within the community
4. Obtain a consensus to begin some action plan for the solution of that problem, and
5. Show that the land map is a tangible object, because it shapes the native knowledge on soils, it promotes actions by farmers, and consequently, its political dimension is exposed.

The methodological proposal helps zonify at a level of plots within each ejido, where farmer participation, in order to identify different soil types, but also to know their problems, is decisive, and also systematizes the possible solutions to the problem that each ejido faces. Therefore, institutional tutelage is avoided and farmers are recognized as mature individuals and active members of their community, capable to contribute to solving the problems that may arise.

The different problems identified and the solutions presented by interested locals, enable municipal authorities and consultative councils to define priorities and actions under an ethical and realistic perspective, based on the resources available. Likewise, participatory agreements can be made with other institutions in order to solve the problems presented by the farmers, which would allow to switch the decision-making process from a "deciding for" mode to "deciding with" or "enabling deciding by" modes.

b) The political perspective of land maps

The implicit discourse of land maps must be analyzed in its political and social dimension to understand how it intervenes and how it acts. For this purpose it is necessary:

1. To position farmers' knowledge of soil in the context of society;
2. To acknowledge that maps are forms of visual language to communicate both territorial and property rights in symbolic and practical ways;
3. To recognizes that the detailed map categories favor a political and social discourse, which gives privileges to certain types of truths
4. And to communicate the problems regarding land and land use

As shown before, the land map is a geographical reference serving as a starting point when actions in the common lands have to be taken. Subsequently, two contrasting examples shall demonstrate the advantages of participatory mapping. Ignoring these advantages may cause other problems, even beyond a local scale level and upset the regional and national political environment.

i. *The defense of communal lands*

The latest social movements in and around the Eastern part of the State of Mexico (Estado de Mexico), specifically those that concern people of Atenco (Pájaro Huertas, 2002, 2006) and towns in Texcoco (San NicolásTlaminca, Huexotla and Tequexquinahuac) near the mine shafts, where toxic waste from Mexico City is currently being deposited teach interesting lessons, for example in regard of organization, resistance, social solidarity, forms of struggle and leadership.

A common element defines all of these movements: they are collective entities, i.e. a political subject, with the power of communitarian decision-making and of direct negotiation with well-defined cultural and territorial roots (Esteva, 1985). Its forms of organization and participation with communication networks between participating towns and communities make us focus in further detail on the collective subject and on the common territory.

It is also true that it is always the community that argues, makes decisions and gives orders to carry them out. However, the key of their success lies in the peculiar relationship of the leaders with their bases, because without their support, they would never have achieved what they did, e.g. stopping the questionable project of a new airport in Mexico City (in Atenco) and the deposit of toxic waste (in Texcoco). They reflect the dialectical interplay of hegemonies and counter-hegemonies of the historical blocks, now inserted in a worldwide neoliberal context, when the peoples are taking initiative and start to transform their reality, according to their interests.

We can claim that, since the topic is much more complicated than it seems, and more that we have mentioned here, the "small" people's resistance movements and their modest natural leaderships, are, nowadays, the best track of analysis for those who search and are concerned for the liberation of humans, keeping in mind that these struggles take place in defense of common territories. A brutal clash of two discourses in a context of "real- politics." The hyper realistic conflict of people from Atenco and Texcoco, who defend their modest heritage, their lifestyle, traditions, history, their dead, their dignity, myths, rites, beliefs, festivities, their traditional clothing, their laughter, animals and homes, has an objective reference: the common territory and, consequently, the land map. Because everyday activities are carried out in those small environments, for the inhabitants of these small towns and their ways of organization and making decisions, any action not approved by them can be fatal, since it would affect the best lands or the common peace and quiet.

ii. *The change of land use*

On the other hand, from a technical viewpoint, a growing problem in the State of Mexico is the disorderly growth of urban settlements, for example in 14 municipalities of the Texcoco region, covering a large area of ca. 260000 hectares from Ecatzingo (adjacent to the state of Morelos) to Coacalco and Ecatepec in the

© 2013 Global Journals Inc. (US)

north of Mexico City. 70000 hectares of this area are occupied by urban settlements – equivalent to a city of 70 km in lengths by 10 km in width. Despite ongoing urbanization, 353 deep wells are used in this area for agricultural irrigation purposes, which, organized adequately, would inform several other irrigation units for rural development (Unidades de riego para el desarrollo rural (URDERALES)).

The governing plan for agricultural and forestry development of the mitigation area in the municipalities of Atenco, Texcoco and Tezoyuca (Comisión Nacionaldel Agua, 2009), mentions 60 deep wells for agricultural irrigation. However, only 47 of them are functioning, and in many cases just inefficiently and energy wasting due to outdated pumping equipment with an electro-mechanical efficiency of, at best, 50 %. Furthermore, it is worth noting that only 20% of all irrigation channels are lagged, causing leaks and waste of water from the well to the point of use. Along with this, we must include the fact that the farmers from the Atenco-Texcoco-Tezoyuca region are just beginning to learn about technified irrigation systems, which would help them save considerable volumes of water in each well (Instituto de Ingeniería Agrícola y Uso Integral del Agua, 2010).

If the 47 wells for agricultural irrigation in the Atenco-Texcoco-Tezoyuca region were conformed into URDERALES, 5,000 hectares could be irrigated, where currently a large variety of basic, fodder and vegetable crops is being produced; this would mean both better incomes for the farmers of this region and more jobs for laborers due to the demand for technical assistance, options for agricultural credits, and the need for storage and selling the products. In consequence, these 5,000 hectares - located on flat grounds that usually show high soil quality, and of which currently less than 1,000 hectares are irrigated – would become part of the agricultural production and would, therefore, no longer be a point of attraction for uncontrolled urban settlements.

In this situation, the new government administration with its three levels (municipal, state, and federal), which will soon become consolidated, must pay particular attention to the problem of change of land use in the Texcoco region. If crop fails frequently due to bad soil and infrastructure management, farmers may tend to sell their land for the construction of houses, malls, industrial parks or any other non-agricultural use; this would imply a series of problems common to these municipal areas.

To consolidated irrigation units for rural development, just little financial input would be necessary, since most of the legislation for their setup and support already exists; what is needed is a good work, initiative and creativity component to help this reach the farmer's field, simply because they have the best lands and most of the infrastructure for this purpose. The land maps for the ejidos studied shows this.

The farmers, technicians, administrators, politicians, and governors, as human beings, are intelligent beings, and if we have more than one situation we can think about the event and take the better alternative for our future. According to the experiences in Atenco and Texcoco, farmers opted for defending their common territory and for the formation of irrigation units, to name just two concrete examples. However, if no action is taken, more and more farmers will sell their plots.

Finally, as we have been explaining with examples, land maps, through the defense of one's territory and the integration of irrigation units for rural development, are a form of participation and of individual and collective exercise that legitimizes the rights of farmers and the community of taking influence on local, national and international policies.

References Références Referencias

1. Barrera, Bassols, N.; C. del Campo y G. Hernández García (2012). La red en Acción: de la lucha por la tierra a la defensa de los territorios bioculturales. Etnoecológica 9 (1): 85-88. México
2. Comisión Nacional del Agua (CONAGUA). (2009). Plan Director de Desarrollo Agropecuario y Forestal de la Zona de mitigación en los municipios de Atenco y Texcoco,. CONAGUA.
3. Cuéllar, Mamen; Calle, Ángel y Gallar, David (ed.) (2013), Procesos hacia la soberanía alimentaria. Perspectivas y prácticas desde la agroecología política, Barcelona, Icaria.
4. Esteva, G. (1985). Beware of Participation'. Development: Seeds of Change, 3, 77–79.
5. Garrido, Fco Javier (2002). "Planificación participativa para el desarrollo local", en Villasante, Tomas R. y Garrido, Fco Javier (coordinadores). Metodologías y presupuestos participativos. IEPALA Editorial. España. Pp 123- 152
6. Harley, J. B. (2002). Text and Contexts in the Interpretation of Early Maps. In P. Laxton (eds.), The New Nature of Maps: Essays in the History of Cartography (pp. 33–49). Baltimore: The Johns Hopkins University Press.
7. Ortiz Solorio, C. A., Pájaro Huertas, D., & Ordaz, V. M. (1990). Manual Para la Cartografia de Clases de Tierras Campesinas (vol. 15). Chapingo, Mèxico: Colegio de Postgraduados.
8. Pájaro Huertas, D. (2002). La tierra no se vende, se quiere y se defiende. Revista Textual, 38, 257–275.
9. Pájaro Huertas, D. (2006). Frente de Pueblos en Defensa de la Tierra. Revista Textual, 47, 227–257.
10. Pájaro Huertas, D. (2010). Landscartography: A mesoamericanheritage. Ra Ximhai - Revista de Sociedad, Cultura y Desarrollo Sustentable, 6(2), 153–167.

© 2013 Global Journals Inc. (US)

11. Pájaro Huertas, D. (2011). Los mapas de tierras y la cartografía convencional: dos vías de pensamiento contrastantes. Unipluriversidad, 11(3), 1-13.
12. Pájaro, Huertas. D y Tello García E. (2012). "The political dimension of land mapping", En Meta-carto-semiotics Journal for Theoretical Carthography (Vol 5: 1-12) ISSN 1868-1387
13. Pájaro Huertas, D., & Tello García, E. (2012, forthcoming). Epistemología de la cartografía participativa. México.
14. Serrano, Isidro (2007). Por un mundo completamente diferente y liberador. Editorial Flor de la Sierra, México D.F.
15. Tello García, E., Pájaro Huertas, D., & Sánchez, G. P. (2011). Cartografía y clasificación local de las tierras en el municipio de Nativitas, Tlaxcala. In R. Jiménez Guillen & M. de L. Hernández Rodríguez (eds.), Zahuapan: Río- Región-Contaminación (pp. 207-229). Tlaxcala, México: El Colegio de Tlaxcala.
16. Wallerstein, Innmanuel (2013). Trastornos globales en el mediano plazo. La Jornada, Sección Opinión. Sábado 12 de enero 2013
17. Zibechi, Raúl (2013). El Territorio como espacio emancipatorio. La Jornada. Sección opinión. Viernes 25 de enero 2013, p 21.

© 2013 Global Journals Inc. (US)

This page is intentionally left blank

© 2013 Global Journals Inc. (US)

Global Journal of Science Frontier Research
Agriculture and Veterinary
Volume 13 Issue 5 Version 1.0 Year 2013
Type : Double Blind Peer Reviewed International Research Journal
Publisher: Global Journals Inc. (USA)
Online ISSN: 2249-4626 & Print ISSN: 0975-5896

Histopathologic Biomarker of Fish Liver as Good Bioindicator of Water Pollution in Sitnica River, Kosovo

By Morina Valon, Aliko Valbona, Eldores Sula, Gavazaj Fahri, Kastrati Dhurata & Cakaj Fatmir
University of Prishtina

Abstract - The histostructure of fish liver from Sitnica river was studied in order to detect the effects of pollution of Sitnica River in Kosovo.Fish (n=21) were sampled during March-May and August-September of 2010-2012 from sites Ferizaj, Vragoli and Plemetin (Sitnica River). The morphological alterations in the liver were mainly more degenerative in fish from Vragoli and Plementin polluted sites than Ferizaj one. Ferizaj is source of the river site, so it is less contaminated than the two other sites. Fish liver histopathology is a good bioindicator and can be used for detection of chemical pollution in fish. Based on results of our research we can conclude that "Sitnica" River is polluted river mainly by industrial and urban discharge of liquid waste products.

Keywords : freshwater fish, liver, histopathology, sitnica river, pollution.

GJSFR-D Classification : FOR Code: 300799p

HISTOPATHOLOGIC BIOMARKER OF FISH LIVER AS GOOD BIOINDICATOR OF WATER POLLUTION IN SITNICA RIVER, KOSOVO

Strictly as per the compliance and regulations of :

© 2013. Morina Valon, Aliko Valbona, Eldores Sula, Gavazaj Fahri, Kastrati Dhurata & Cakaj Fatmir. This is a research/review paper, distributed under the terms of the Creative Commons Attribution-Noncommercial 3.0 Unported License http://creativecommons.org/licenses/by-nc/3.0/), permitting all non commercial use, distribution, and reproduction in any medium, provided the original work is properly cited.

Histopathologic Biomarker of Fish Liver as Good Bioindicator of Water Pollution in Sitnica River, Kosovo

Morina Valon [α], Aliko Valbona [σ], Eldores Sula [ρ], Gavazaj Fahri [ω], Kastrati Dhurata [¥] & Cakaj Fatmir [§]

Abstract - The histostructure of fish liver from Sitnica river was studied in order to detect the effects of pollution of Sitnica River in Kosovo.Fish (n=21) were sampled during March-May and August-September of 2010-2012 from sites Ferizaj, Vragoli and Plemetin (Sitnica River). The morphological alterations in the liver were mainly more degenerative in fish from Vragoli and Plementin polluted sites than Ferizaj one. Ferizaj is source of the river site, so it is less contaminated than the two other sites. Fish liver histopathology is a good bioindicator and can be used for detection of chemical pollution in fish. Based on results of our research we can conclude that "Sitnica" River is polluted river mainly by industrial and urban discharge of liquid waste products. As a consequence legal actions need to be taken in order to prevent environmental pollution on the site.

Keywords : freshwater fish, liver, histopathology, sitnica river, pollution.

I. Introduction

In recent years, the anthropogenic pollution of aquatic ecosystems increased the need for studies to identify the impact of heavy metals on the species living there. Fish are often exposed to highly polluted water, and that causes different disabilities, ranging from biochemical changes in single cells to changes in the whole organism. Monitoring programs for measuring the accumulation of heavy metals in fish tissues serve as a biomarker of water pollution and provides information about the environmental conditions.

Histological changes are more sensitive and occur earlier. They provide a better assessment of fish health, as well as the effects of pollution on each biochemical parameter. Histopathological changes have been integrated with the impact of various stressors (microbial pathogens, toxic compounds, nutritional and adverse environ-mental conditions (Marchand et al., 2009).

Recently the Sitnica River is converted into a natural recipient of waste waters like the ones coming from Kosovo power plants in Obiliq, and waters from bigger and smaller central urban canalization systems, through which river flows down, and because there are unresolved problems of treatment and purification of discharged waters. Experimental results have shown that quality of Sitnica River water is endangered from heavy metals (Pb, Cd, Cu, and Zn) and phenols. Anomalous values of Cu, Cd, Pb and Zn, far exceeded the allowed values of the fourth category of the quality of surfaced waters, causing significant toxic effects in sediments at Mitrovica location (about 50 km upstream from the border of Serbia).(Bilinski et.al 2010). In our previous study (Morina et al., 2013) we found that the activity of AST and ALT enzymes in fish collected in Sitnica River were significantly increased. AST exhibited a higher increase than ALT. ALT is a key metabolic enzyme released on the damage of hepatocytes. The purpose of this study was to evaluate the influence of anthropogenic water pollution of Sitnica River on the liver histostructure of the fish species.

II. Materials and Methods

a) *Study areas and collection of specimens*

Three site (1, 2, 3) were chosen for active biomonitoring and investigation of water pollution in Sitnica River.

b) *Animals*

Fish species (in total 21 fish individuals) were collected with electrofishing method from three sites along Sitnica River sources of river {site1-Ferizaj (C.carassius,n=8)}, {site 2-Vragoli (G.obstrusirostris, n=5)} and {site 3- Plemetin (C.carassius, n=8)} during the period March-May and August-September of 2010-2012. The animals were transported to the laboratory in the containers with constant aeration.

Author α : University of Prishtina, Faculty of Geosciences and Technology, Mitrovice, Kosovo. E-mail : valon_morina@yahoo.com
Author σ ρ : Tirana University, Faculty of Natural Sciences, Department of Biology, Tirana, Albania.
Author ω § : University of Medical Sciences "Rezonanca", Prishtine, Kosovo.
Author ¥ : University of Prishtina, Faculty of Natural Sciences, Department of Biology, Prishtine, Kosovo.

© 2013 Global Journals Inc. (US)

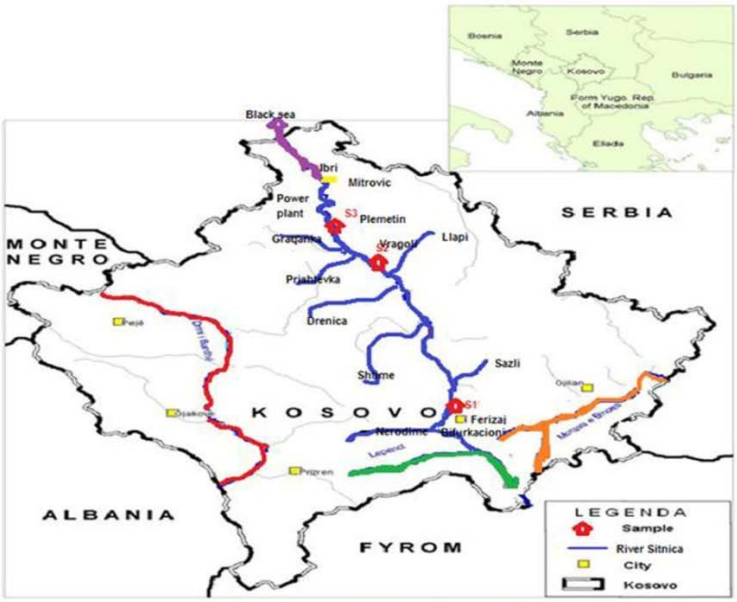

Figure 1. Study area with sampling stations

c) Histopathological Analysis

From each individual liver tissues were collected putting them into bottles with 10 % formaline solution. Tissue samples for histological examination were taken from livers of normal and polluted fish. For light microscopy, samples were first weighted, fixed in 10% buffered formalin for twenty-four hours at 4°C and then immediately dehydrated in graded series of ethanol, immersed in xylol, and embedded in paraffin wax using an automatic processor. Sections of 3–5 μm were mounted. After they had been deparaf-finized, the sections were rehydrated, stained with hematoxylin and eosin, and mounted with Cristal/Mount. Evaluation of slides and photo-graphing were done with optic microscope (Zeiss, X100). Qualitative and quantitative evaluation of liver tissue histology included tissue transparency, cell vitality and nucleus/cytoplasmic nucleus size ratio.

III. Results & Discussions

Liver is the largest and important organ of the body doing several physiological functions. It has no direct contact with pollutants dissolved in water. The histology of fish liver from the river source and polluted sites is shown in Figures 2, 3, 4, 5 and 6. The liver of the fish from river sources (site1-Ferizaj) exhibited a normal architecture and there were no pathological abnorm-alities, with hepatocytes prese-nting a homogenous cytoplasm, and a large central or subcentral spherical nucleus (Fig.2). Nuclear karyolysis and karyopiknosis, are observed in different regions of fish liver from polluted site 2-Vragolia. (Fig.3). Karyolysis is the complete dissolution of the chromatin matter of a dying cell, Pyknosis, or karyopiknosis, is the irreversible condensation of chromatin in the nucleus of a cell undergoing necrosis or apoptosis. This indicates that the fish are under a highly stressful condition due to the presence of industrial effluents. These results are in agreement with findings of Dhevakrishnan, R and M.H. Zaman, (2012); Ebrahimi, M, Taherianfard, M (2011).

Hydropic vacuolation (HydVac) were observed in fish from polluted site 2-Vragolia (Fig 4). Stehr CM et al, (1998) have reported that risk for HydVac increased with the presence of aromatic and chlorinated hydrocarbons in sediment, fish bile, and fish liver. Inflammation with lymphocytes of portal areas were observed in fish liver from polluted site 3-Plemetin (Fig.5). Our findings are supported by the fact that Plementin sampling site was reported to have the highest level of heavy metals. Our result are according the result of Bothaina m.Khidr et al 2012, study which deals with the histological changes of the hepatocytes of the *Nile tilapia*, *Oreochromis niloticus*, following exposure to 2.5, 5, 10 ppm of lead nitrate for 1, 2, 3, 4 weeks. Our results revealed that lead nitrate exerts some histological effects on the hepatic tissue. During examination of liver sections of fish from polluted site 3-Plemetin (Fig.6) we observed lytic necrosis areas. These results are in agreement with findings of S. V. Deore and S.B Wagh (2012), who reported that histopathological impact of lethal and sublethal concentrations of mercury chloride and copper chloride in liver of fresh water teleost, *Channa gachua* (Ham) revealed vacuolation in cytoplasm, degeneration of nuclei, vacuolation in stroma, cloudy

© 2013 Global Journals Inc. (US)

swellings, pycnotic nuclei, necrosis, rupture of blood sinusoids, disarray of hepatic cords, loss of shape of hepatocytes. The toxicity effect of heavy metals and other pollutants on liver have been studied by many researchers.Velcheva et al (2010) reported necrotic and hyperemic changes in the parenchyma of liver due to heavy metals pollution. Mohammad M.N. Authman et al (2013) reported, the histopathological changes in the liver of *C. gariepinus* fish, collected from El- Rahawy drain, include loss of cellular architecture of liver, vacuolar degeneration, pycnotic nuclei and focal areas of necrosis of the hepatocytes. Leukocyte infiltration and hyaline degeneration were also detected in the hepatic tissues of fish. Dilation of the central vein accompanied by blood congestion was detected due to heavy metals pollution.

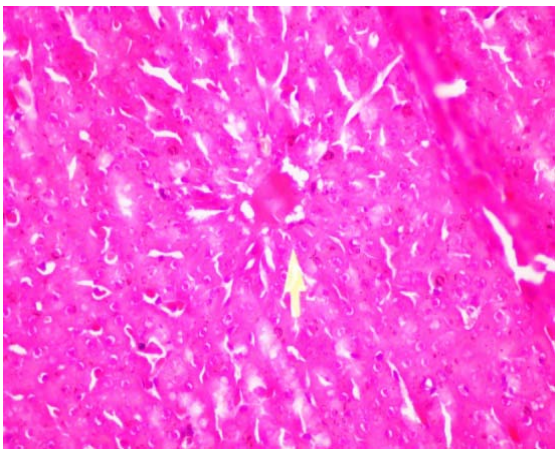

Figure 2 : Control group

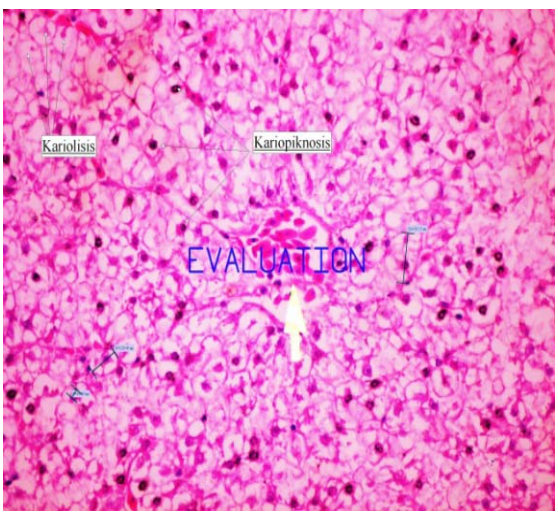

Figure 3 : Nuclear karyolysis and karyopyknosis

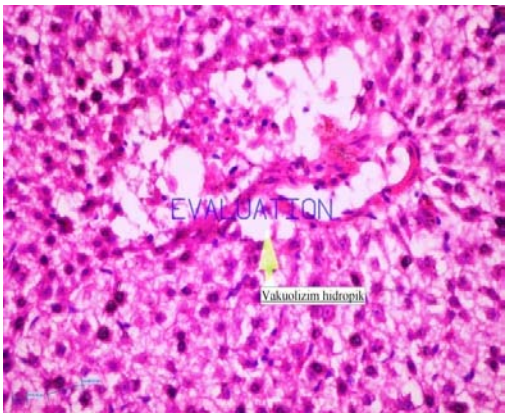

Figure 4 : Hydropic vacuolation (HydVac)

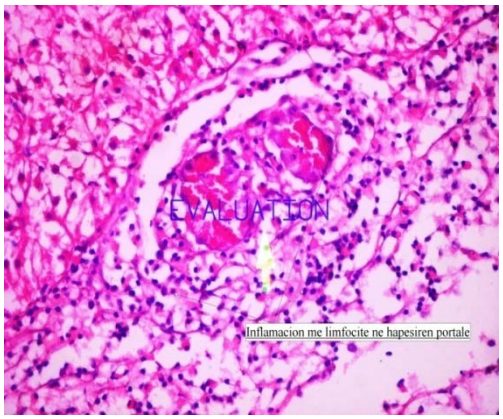

Figure 5 : Inflammation with lymphocytes in portal areas

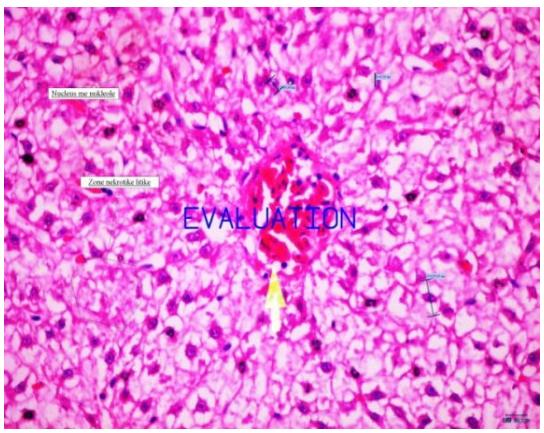

Figure 6 : Lyctic necrosis areas

IV. Conclusion

Based on the results of our research we can conclude that histopathology of fish liver is a good bioindicator and can be used for detection of chemical pollution in fish. It can be concluded that Sitnica River is a polluted river mainly by industrial and urban discharge of liquid waste products. It is recommended to treat different wastes before discharging to the natural water sources to avoid the negative effects of pollutants. As a consequence

© 2013 Global Journals Inc. (US)

legal actions need to be taken in order to prevent environmental pollution on the site.

References Références Referencias

1. Bilinski.F, Gashi.F, Bilinski.H 2010.Establishing of Monitoring Network on Kosovo Rivers (Drini i Bardhë, Moravae Binçës, Lepenc and Sitnica. BALWOIS 2010 - Ohrid, Republic of Macedonia - 25, 29 May 2010
2. Bothaina M. Khidr, Imam A.A. Mekkawy, Ahmed S.A. Harabawy and Abdel Salam M.I. Ohaida.Effect of Lead Nitrate on the Liver of the Cichlid Fish (Oreochromis niloticus): A Light Microscope Study. Pakistan Journal of Biological Sciences 15 (18):854-862, 2012.
3. Dhevakrishnan, R and M.H. Zaman, (2012). Effect of Cauvery River pollutants on histopathological alterations in gill and liver tissues of freshwater fish (*Labio rohita*). Environmental Toxicology *Int. J. Cur. Tr. Res (2012) 1 (2): 65-71.*
4. Ebrahimi, M, Taherianfard, M. The effects of heavy metals exposure on reproductive systems of cyprinid fish from Kor River. Iranian Journal of Fisheries Sciences 10(1) 13- 20 11.
5. Mohammad M.N. Authman, Seham A. Ibrahim, Midhat A.El-Kasheif and Hanan S.Gaber. Heavy Metals Pollution and Their Effects on Gills and Liver of Clarius gariepinus the Nile Catfish Inhabiting El-Rahawy Drain, Egypt. Global Veterinaria 10 (2): 103-115, 2013 ISSN 1992-6197.
6. *Morina.V, Aliko .V, Sula.E , Gavazaj. F, Cakaj. F, Ferizi. R, Kastrati. Dh.* Physiological response of fish to water pollution in Sitnica River (Kosovo).Indian streams research Journal.Volume 3, Issue.1, Feb.2013.ISSN:-2230-7850.
7. Stehr CM, Johnson LL, Myers MS.1998. Hydropic vacuolation in the liver of three species of fish from the U.S. West Coast: lesion description and risk assessment associated with contaminant exposure. PMID:9676252 [PubMed - indexed for MEDLINE]
8. S. V. Deore and S.B Wagh. Heavy metal induced histopathological alterations in liver of Channa gachua (Ham). Journal of Experimental Sciences 2012, 3(3): 35-38 ISSN: 2218-1768.
9. Velcheva, E.Tomova, D.Arnaudova, A.Arnaudova . MORPHOLOGICAL INVESTIGATION ON GILLS AND LIVER OF FRESHWATER FISH FROM DAM LAKE "STUDEN KLADENETS". *Bulgarian Journal of Agricultural Science, 16 (No 3) 2010, 364-368Agricultural Academy.*

© 2013 Global Journals Inc. (US)

Global Journal of Science Frontier Research
Agriculture and Veterinary
Volume 13 Issue 5 Version 1.0 Year 2013
Type : Double Blind Peer Reviewed International Research Journal
Publisher: Global Journals Inc. (USA)
Online ISSN: 2249-4626 & Print ISSN: 0975-5896

Genetic Divergence Studies in Clusterbean [*Cyamopsis Tetragonoloba* (L.) Taub]

By P. Shabarish Rai. & P. R. Dharmatti
University of Agricultural Sciences, Karnataka, India

Abstract - Thirty one genotypes of clusterbean collected from various sources were assessed for genetic divergence using Mahalanobis D^2 technique. The genetic material exhibited wide range of genetic diversity for all the characters investigated and grouped into 3 different clusters. The maximum intra cluster distance was observed in cluster I indicated that genotypes are having diverse genetic architecture. The intercluster distance was high between cluster II and cluster III, this indicated wide range of variability among clusters. The percent contribution towards genetic diversity was high for pod yield per hectare (26.02) followed by pod length (18.06) and plant height (14.62). On the basis of intercluster distance and per se performance observed in the present study a hybridization programme involving genotypes for a specific character has been chosen using cluster mean.

Keywords : genetic diversity, clusterbean, tocher's method, cluster distance.

GJSFR-D Classification : FOR Code: 070399, 079999

GENETIC DIVERGENCE STUDIES IN CLUSTERBEAN CYAMOPSIS TETRAGONOLOBA L. TAUB

Strictly as per the compliance and regulations of :

© 2013. P. Shabarish Rai. & P. R. Dharmatti. This is a research/review paper, distributed under the terms of the Creative Commons Attribution-Noncommercial 3.0 Unported License http://creativecommons.org/licenses/by-nc/3.0/), permitting all non commercial use, distribution, and reproduction in any medium, provided the original work is properly cited.

Genetic Divergence Studies in Clusterbean [*Cyamopsis Tetragonoloba* (L.) Taub]

P. Shabarish Rai. α & P. R. Dharmatti σ

Abstract - Thirty one genotypes of clusterbean collected from various sources were assessed for genetic divergence using Mahalanobis D^2 technique. The genetic material exhibited wide range of genetic diversity for all the characters investigated and grouped into 3 different clusters. The maximum intra cluster distance was observed in cluster I indicated that genotypes are having diverse genetic architecture. The intercluster distance was high between cluster II and cluster III, this indicated wide range of variability among clusters. The percent contribution towards genetic diversity was high for pod yield per hectare (26.02) followed by pod length (18.06) and plant height (14.62). On the basis of intercluster distance and per se performance observed in the present study a hybridization programme involving genotypes for a specific character has been chosen using cluster mean.

Keywords : genetic diversity, clusterbean, tocher's method, cluster distance.

I. Introduction

Clusterbean or Guar [*Cyamopsis tetragonoloba* (L.) Taub] (2n = 14) is a drought tolerant annual legume crop. It is an important legume whose cultivation is mainly concentrated in marginal and submarginal soils receiving low rainfall. In India, it is an important legume crop and about three- forth of the global clusterbean cultivation since ancient times (Vavilov, 1951). In India, clusterbean occupies an area of 2.20 million hectares with a production of 0.60 million tons (Singh *et al.,* 2009). In North Indian states like Rajasthan, Haryana, Gujarat and Punjab it is mainly cultivated for guar gum production and for forage, whereas in South India it is being cultivated for vegetable purpose. In Karnataka it is being grown in limited area and is cultivated mainly in northern districts like Dharwad, Belgaum, Bijapur, Haveri *etc.* for tender vegetable pods and it is cultivated year round.

Guar is mainly cultivated for food, feed and fodder. Its young pods are used as vegetables, which also known for cheap source of energy (16 Kcal), moisture (8 g), protein (3.2 g), fat (1.4 g), carbohydrate(10.8 g), Vitamin A (65.3 IU), Vitamin C (49 mg), calcium (57 mg) and iron (4.5 mg) for every 100 g of edible portion (Kumar and Singh, 2002). Guar being leguminous crop, it improves fertility of soil by fixing considerable amount of atmospheric nitrogen and adding organic matter. Guar meal and seeds are the source of high protein and nutritious feed to the cattle. Its seed is also used for extraction of gum; hence it has emerged as a new industrial crop with high export value. Because of high absorbent capacity of guar gum it has diversified uses in paper, textiles, cosmetics, mining, explosives, oil industry, paints and bakery products. India occupies top position in guar gum and it has earned Rs. 1275 crores of foreign exchange (Kumar and Singh, 2006). Despite the importance of this crop, only limited breeding work has been done and very little attention has been given for its genetic improvement in the past in order to enhance the productivity level.

Information on the nature and magnitude of genetic diversity present in the genotype is pre-requisite. Parents should be selected on the basis of combining ability and F_1 heterosis for selecting high yielding varieties through hybridization (Arunachalam, 1989). Literature available on the nature and magnitude of diversity in clusterbean indicates that the studies of this kind are scanty and not properly documented. Therefore an attempt in the present investigation was made to study degree of genetic diversity in a set of 31 genotypes of clusterbean collected from different location.

II. Material and Methods

The material consisted of 31 phenotypically superior and diverse genotypes of clusterbean from different sources (Table 1). All these genotypes were evaluated in Randomised complete block design with two replications at Main agricultural research station, University of Agricultural sciences, Dharwad, during *kharif 2009*. Each genotype is sown in a single row of 10 m long as experiment plot, spacing followed is 45 cm between rows and 20 cm between plants within row. Optimum cultural practices followed as per University recommendations. For recording various observations five plants in each experimental plot were selected randomly by avoiding border plants. Observations recorded in the present investigation were plant height (cm), number of branches per plant, days to 50% flowering, number of pod clusters per plant, number of pods per plant, number of pods per cluster, pod length (cm), pod width (mm), seeds per pod, total yield per plant (g) and pod yield per hectare (t).

Author α : Department of Horticulture, University of Agricultural Sciences, Dharwad-580005 Karnataka, India.
E-mail : shabarish.sullia@gmail.com
Author σ : Part of M. Sc. (Agri.) Thesis, submitted by senior author to the University of Agricultural Sciences, Dharwad-580 005, India.

© 2013 Global Journals Inc. (US)

The average data was subjected for statistical analysis and Mahalanobis D^2(1928) statistics was used to study genetic divergence. Group constellation was performed according to the method suggested by Tocher, Contribution of individual trait towards genetic divergence was quantified on the basis of coefficient of variation at genotypic and inter-cluster levels (Vavilov, 1951).

III. Results and Discussion

Analysis of variance showed highly significant difference among the genotypes for all the eleven characters studied. This suggested the presence of appreciable amount of diversity among the genotypes under study. The 31 genotypes are grouped into 3 clusters (Table 2). Cluster I included maximum of 29 genotypes, followed by cluster II and Cluster III had single genotype.

The clusterbean accessions from different origin were accommodated in same cluster indicating their close affinity. These results suggested that the accessions within the cluster might have some degree of ancestral relationship; on the other hand the accession collected from the same district was distributed in different clusters indicating geographical diversity may not be necessarily related with genetic diversity. Therefore, the selection of accessions for hybridization to generate new gene combination should be based on genetic diversity rather than geographical diversity. Similar findings of Henry and Krishna(1990), Raghu *et al.*(2008) and Singh *et al.*(2003) collaborated that the distribution of genotypes from different agro-ecological locations into cluster was random indicating geographical distribution doesn't necessarily exhibit genetic divergence.

Among the clusters, cluster I had maximum intracluster distance (15.28). Minimum intra cluster distance was recorded by cluster II and cluster III as included single genotype in each cluster (Table 3). The maximum inter cluster D^2 values (Table 3) was recorded between cluster I and cluster III (50.31) followed by Cluster II and Cluster III (44.21) suggested wide diversity among the genotypes between the group and crossing between the genotypes of clusters would result in heterotic combinations as reported by Singh *et al.*(2003) and Mathur and Henry (2001). Minimum D^2 value between cluster I and cluster II indicates close relationship among the genotypes of these clusters and had maximum of similar gene complexes among them.

Apart from genetic divergence due importance should be given to the performance of genotypes and character with maximum contribution towards divergence (Table 5). The contribution of various traits was worked out from their rank and maximum contribution (26.02%) was from Yield per hectare followed by pod length (18.06), plant height (14.62%), days to 50% flowering (9.68%), pods per plant (6.88%), Number of branches (5.81%), clusters per plant and number of seeds per pod (3.23%).

The mean value of cluster (Table 5) for all the characters was calculated which indicated that Cluster III had desirable mean values for early flowering, plant height, number of branches, pod length, pod width and number of seeds per pod. High mean value for indicated by cluster I for clusters per plant, pods per cluster and pods per plant. Whereas cluster II had highest mean value for pod yield per plant and yield per hectare. Hence these characters may be considered during selection of genotypes for further improvement.

As such based on intercluster distance and character with higher contribution to D^2 values there is scope for varietal improvement through hybridization programme involving genotypes of cluster III with genotypes possessing desirable characters of cluster II (50% flowering, clusters per plant, pods per cluster, pod yield per plant and yield per hectare) and cluster I (Number of pods per cluster and pods per plant).

It was evident from the study that there was considerable degree of variability for vegetable pod yield and its component characters. A few of the most promising genotypes for vegetable pod yield were line 22, line 25, line16, RB-1, JKD-1 and Pusa Navbahar. The genotypes like Sarphan, Pusa Navbahar, line 22 and line 23 were early flowering. The genotype line 22 (185) and line 14 (165.67) produced more number of pods per plant, pod breadth found highest in Pusa Navbahar, Varsha and Sarphan. Apart from these characters there are other desirable characters like pod length found highest in Pusa Navbahar.

References Références Referencias

1. Arunachalam, V., 1989, Genetic basis of plant breeding (in) plant breeding: Theory and practice, V. L. Chopra (ed). *Oxford and IBH publishing Co. Pvt.* New Delhi, pp: 1-18
2. Henry, A. and Krisna, G.V.S.R.1990. Genetic diversity in clusterbean. *Madras Agric. J.,* **77** (2): 116-120,
3. Kumar, D. and Singh, N. B. 2002. Guar in India. *Scientific publishers (India) Jodhpur.*pp.1-5.
4. Mahalanobis, P. C., 1928, On the generalised distance in statistics. *Proceedings of the National Academy of Sci.,* **19**: 201-208.
5. Mathur, B. K. and Henry, A., 2001, Varietal diversity in clusterbean and green gram. *Advances |Arid leg. Res.,* CAZRI, Jodhpur, pp.19-22.
6. Raghu, P., K. R., Prasanthi, L. and Reddi Sekhar,M., 2008, Genetic divergence studies in Guar (*Cyamopsis tetragonoloba* (L.) Taub.). J. Arid Legumes., **5** (1): 75-78.
7. Singh, N. P., Choudhary, A. K. and Chaudhary, S. P. S, 2003, Genetic divergence in clusterbean (*Cyamopsis tetragonoloba*). *Indian J. Agric. Sci.* **73** (6): 356-357.

© 2013 Global Journals Inc. (US)

8. Singh, U. P., Tripati, S. N. and Natarajan, S., 2009, Guar, *Crop profile*. Website: http://www.igfri.res.in /crop_profile_guar.htm.

9. Vavilov, N. I., 1951, The origin, variation, immunity and breeding of cultivated plants, *Chronica Botanica*, 13.

Table 1 : Source and place of collection used in the study of clusterbean genotypes

Source	Number of genotypes	Genotypes
Dharwad	1	Pusa Navbahar
UAS Dharwad	14	BJ-1, RB-1, JKD-1, Line15, Line16, Line17, Line18, Line19, Line20, Line21, Line22, Line23, Line24, Line25.
KRCCH Arabhavi	10	Line1, Line2, Line3, Line4, Line5, Line6, Line7, Line8, Line9, Line10, Line 11, Line 12, Line 13, Line 14, Line 15.
Sarphan seeds Ltd	1	Sarphan
Mahyco	1	Varsha

Table 2 : Grouping of clusterbean genotypes based on D^2 Values

Cluster	Name of genotypes	Number of genotypes
I	Line 1, line 2, line 3, line 4, line 5, line 6, line 7, line 8, line 9, line 10, line 11, line 12, line 13, line 14, line 15, line 16, line 17, line 18, line 19, line 20, line 21, line 22, line 23, line 4, line 25, BJ-1, JKD-1, Sarphan, Varsha.	29
II	RB-1	1
III	Pusa Navbahar	1

Table 3 : Average intra and inter cluster D^2 values of clusterbean genotypes

Cluster Distances	Cluster I	Cluster II	Cluster III
Cluster I	15.28	34.13	50.31
Cluster II		0	44.21
Cluster III			0

Table 4 : Percent contribution of 11 characters towards diversity in clusterbean genotypes

Characters	Percent Contribution	Order of contribution
50% flowering	9.68	IV
Plant height	14.62	III
Number of branches	5.81	VII
Clusters per plant	3.23	VIII
Pods per cluster	7.74	V
Pods per plant	6.88	VI
Pod length	18.06	II
Pod width	2.37	IX
Number of seeds per pod	3.23	VIII
Pod yield per plant	2.37	IX
Pod yield per hectare	26.02	I

© 2013 Global Journals Inc. (US)

Table 5 : Cluster means for 11 characters in clusterbean genotypes

Cluster Means	Cluster I	Cluster II	Cluster III
50% flowering	35.26	42.5	30.5
Plant height	39.07	94.75	100.85
Number of branches	5.79	6.75	0
Clusters per plant	28.53	32.5	14
Pods per cluster	6.97	14.1	7.97
Pods per plant	119.1	113.9	75.5
Pod length	5.44	6.23	10.1
Pod width	7.08	7.24	10.17
Number of seeds per	6.34	6	7.6
Pod yield per plant	120.1	173.35	155.59
Pod yield per hectare	13.62	18.74	16.8

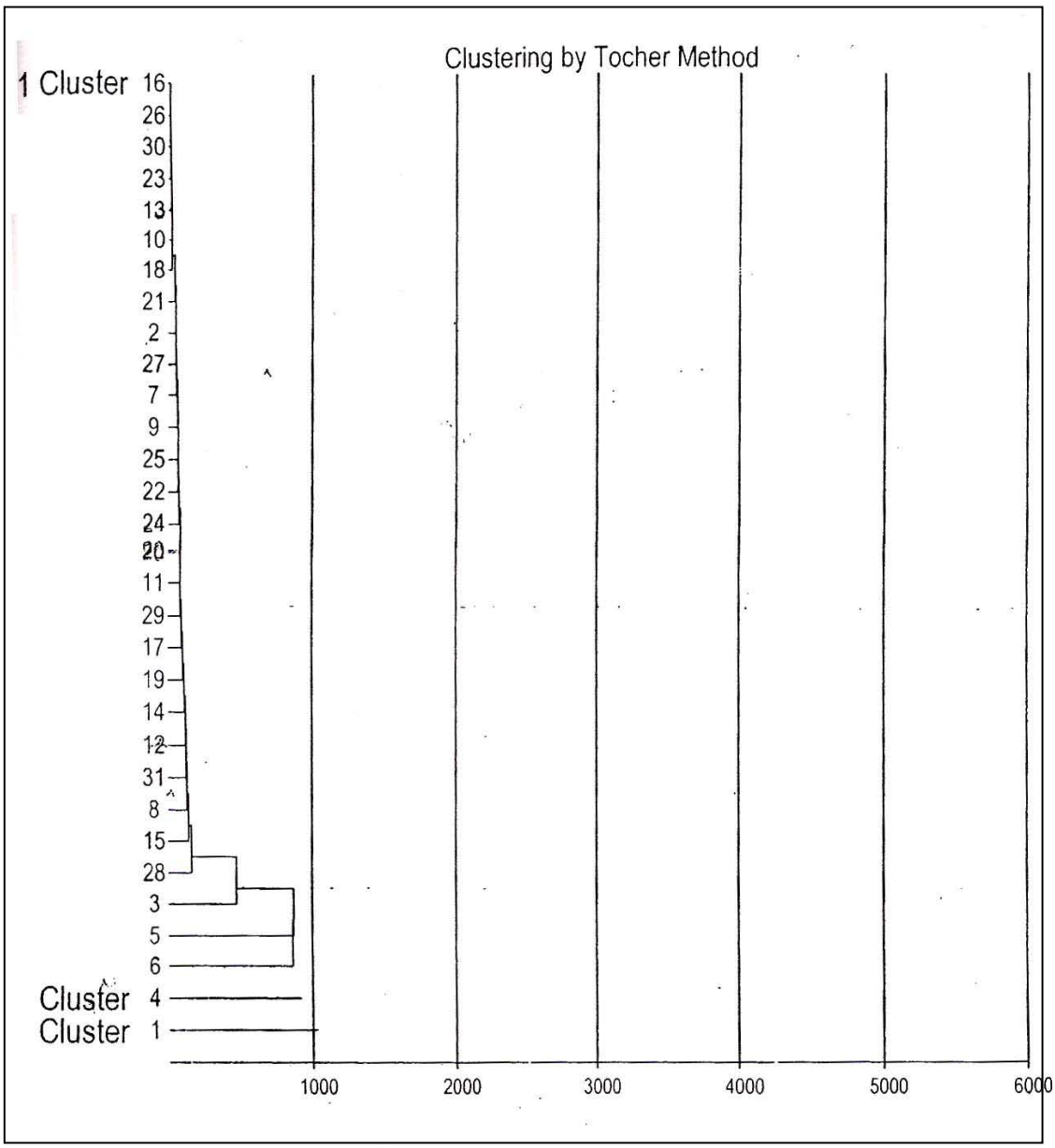

Figure 3 : Cluster pattern of 31 clusterbean genotypes

© 2013 Global Journals Inc. (US)

Global Journal of Science Frontier Research
Agriculture and Veterinary
Volume 13 Issue 5 Version 1.0 Year 2013
Type : Double Blind Peer Reviewed International Research Journal
Publisher: Global Journals Inc. (USA)
Online ISSN: 2249-4626 & Print ISSN: 0975-5896

Evaluation and Association Mapping for Drought Tolerance in Sorghum [*Sorghum Bicolor* (L.) Moench]

By Yohannes Besufekad & Kassahun Bantte
Jimma University

Abstract - As drought is a major production constraint, there is a need to develop drought tolerant varieties which in turn requires identification of genotypes that carry genes or QTLs associated with drought tolerance. Hence, the objectives of this study were to identify and map chromosomal regions associated with drought tolerance and to identify SSR markers tightly linked to these QTLs and to identify drought tolerant sorghum genotypes. Phenotypic and genotypic coefficients of variations were moderately high at both locations. The population structure analysis revealed four distinct clusters for 151 accessions studied. A total of four SSR markers were found to be consistently associated with days to 50% flowering, panicle exsertion and grain weight per panicle. These markers were localized with previously identified markers. Hence, the identified markers could be used in future marker-assisted selection programmes.

Keywords : association mapping, drought, population structure, QTLs, SSRs.

GJSFR-D Classification : FOR Code: 079999, 300399

EVALUATION AND ASSOCIATION MAPPING FOR DROUGHT TOLERANCE IN SORGHUM SORGHUM BICOLOR L. MOENCH

Strictly as per the compliance and regulations of :

© 2013. Yohannes Besufekad & Kassahun Bantte. This is a research/review paper, distributed under the terms of the Creative Commons Attribution-Noncommercial 3.0 Unported License http://creativecommons.org/licenses/by-nc/3.0/), permitting all non commercial use, distribution, and reproduction in any medium, provided the original work is properly cited.

Evaluation and Association Mapping for Drought Tolerance in Sorghum [*Sorghum Bicolor* (L.) Moench]

Yohannes Besufekad [α] & Kassahun Bantte [σ]

Abstract - As drought is a major production constraint, there is a need to develop drought tolerant varieties which in turn requires identification of genotypes that carry genes or QTLs associated with drought tolerance. Hence, the objectives of this study were to identify and map chromosomal regions associated with drought tolerance and to identify SSR markers tightly linked to these QTLs and to identify drought tolerant sorghum genotypes. Phenotypic and genotypic coefficients of variations were moderately high at both locations. The population structure analysis revealed four distinct clusters for 151 accessions studied. A total of four SSR markers were found to be consistently associated with days to 50% flowering, panicle exsertion and grain weight per panicle. These markers were localized with previously identified markers. Hence, the identified markers could be used in future marker-assisted selection programmes.

Keywords : association mapping, drought, population structure, QTLs, SSRs.

I. Introduction

Globally, sorghum is the fifth most important grain crop on the basis of production and grown across about 99 countries in the world. In Ethiopia 3.9 million tons with an average yield of 1.8 tons/ha is produced and it is one of the major food cereals after maize, teff and wheat [5]. More than 300 million people in developing countries consume sorghum as their principal food source especially for food-insecure peoples who are mainly living in the semiarid tropical regions [3].

Drought is one of the major limiting factors for yield stability in the semi-arid tropics, where rainfall is inadequate, non-uniform and erratic in distribution [6]. Worldwide, the yield loss each year due to drought was estimated to be around USD 10 billion [14]. Marker-assisted selection which involves the use of DNA markers is the most effective tool in a crop improvement through introgression of desirable genes of interest [17]. There is wide genetic variation for physiological and yield traits associated with tolerance to limited moisture stress within sorghum genotypes and these traits can be used for identifying drought tolerant genotypes of sorghum [13]. In plants, there are two approaches to identify genomic regions influencing expression of quantitative traits. The most common approach is to identify QTL in a segregating population through QTL mapping [18]. Alternatively, a relatively new approach being applied is association mapping, which is based on diverse populations being used to identify associations between allele frequencies and phenotypic variation [6]. Using 98 sorghum SSR markers and 107 accessions reported a total of 14 common SSR markers were associated with days to heading, days to flowering, culm length, number of tiller, number of panicle and panicle length [18].

Recently, [21] reported five markers associated with maturity date and plant height were identified on chromosomes 6, 9, and 10 using 242 sorghum accessions with 39 SSR markers which were evaluated at five environments. [25] reported two markers consistently associated with plant height at two environments using association mapping. In Ethiopia tremendous amount of variability exists in sorghum and a large number of accessions have been collected by the Institute of Biodiversity Conservation of Ethiopia [23].

II. Materials and Method

The field experiments were conducted in Ethiopia at Kobo Agricultural sub center site Amhara Regional State and Werer Agricultural Research Center Afar Regional State. Kobo is located 570 km East of Addis Ababa at altitude of 1513 masl and at latitude of $12^0$09'N and $39^0$38'E longitude. Werer Agricultural Research Center is located 278 km East of Addis Ababa at altitude of 740 masl and at latitude of $9^0$16'N and $40^0$9'E longitude.

The experimental materials consisted of 151 accessions of sorghum (*Sorghum bicolor*) having a chromosome number of 2n=2x=20. These accessions were collected by Institute of Biodiversity Conservation of Ethiopia from sorghum growing regions of Ethiopia. The field experiments in both locations were laid out in alpha lattice design, with three replications having eighteen blocks per replication. In both trials irrigation water was provided after sowing to ensure uniform germination. All the management practices were

Author α : Jimma University, College of Agriculture and Veterinary Medicine, Department of Plant Biotechnology, jimma, Ethiopia.
E-mail : yohanbesufekad@gmail.com
Author σ : Jimma University, College of Agriculture and Veterinary Medicine, Department of Horticulture and Plant science, Plant Biotechnology, P.O.Box 307, Jimma, Ethiopia.

© 2013 Global Journals Inc. (US)

uniformly applied to all plots using the recommended practices. Phenotypic trait data were collected during plant growth and maturity for seven traits (days to 50% flowering, plant height, panicle exsertion, tiller number, panicle weight, grain weight per panicle and hundred grain weight) based on sorghum descriptor list [7].

a) DNA isolation and marker genotyping

Seedlings of 151 genotypes were raised in the green house and fresh leaves from 14 days old seedlings were harvested and dried with silica gel in zip locked plastic bag. Total genomic DNA was extracted following a modified CTAB (Cetyl Trimethyl Ammonium Bromide) extraction protocol [11].

The quality and quantity of the extracted DNA was determined by comparing the fluorescence of aliquots of DNA samples with a known concentration of λ-DNA after running them on 0.8% ((0.8g agarose dissolved in 100ml 1xTBE (Tris-Boric Acid-EDTA) buffer)) agarose gel that contained 0.3 μg/ml ethidium bromide solution. At the end of electrophoresis, the gel was visualized using UV light and photographed using a video capture (Flowgen IS 1000). All samples were normalized to the same concentration level (50ng) and used for PCR.

A total of 39 SSRs markers, including 22 di, 9 tri, and 4 tetra nucleotide or longer motifs and 4 compound repeats were used. These SSR markers were selected based on their uniform distribution in the sorghum genome. Four of them from chromosome 1, 3, 5 and 6, five of them were on chromosome 2, 7 and 8, two of them from chromosome 4 and three from chromosome 9 and 10. The PCR amplification was performed using Gene-Amp PCR system 9600(PE-Applied-Biosystems) in 96-well plates in a total reaction volume of 10μl reaction mixture containing 1μl DNA template (50ng), 1μl 10x PCR buffer, 2μl $MgCl_2$, 1μl of reverse primer, 1.0 μl forward primer directly labeled with 6-FAM (VIC, NED, PET fluoresce dyes), 0.5μl of each dNTP, 0.04 μl Taq DNA polymerase and 3.46 μl H_2O. The amplification profile consisted of initial denaturation of the template DNA at 95°C for 3 minutes, followed by 35 cycles, each for 30 sec at 95°C (denaturation), 1min at 56°C (annealing), and 1 min at 72°C (extension), and a final extension at 72°C for 3 mins.

III. Data Analysis

Statistical analyses were performed on phenotypic data for variances, genotype x environment interaction and heritability. The association analysis was done by using mixed linear model (MLM) with TASSEL software version 4.1.15 [1]. The population structure in 151 sorghum accessions was analyzed using 39 SSR markers. Each individual was assigned to sub-populations based on membership proportion in each sub-population using the software STRUCTURE ver.2.3.4 [14]. STRUCTURE was run with the admixture model, a burn-in period of 10,000 and 10,000 Markov Chain Monte Carlo repetitions [4]. The K matrix was generated in SPAGeDi for MLM analysis in the Q+K model.

$$y = X\alpha + Q + K + \varepsilon$$

y=observed vector, X = genotype, $X\alpha$ = fixed effects, Q= is population structure cofactor, K= kinship matrix cofactor and ε = random residual effects.

a) Marker Localization

To validate the association study between identified markers in this study and those mapped in previous studies were physically localized to chromosome accordingly [9]. The physical position of markers determined from map viewer searched against the sorghum genome database presented in www.phytozome.net /sorghum (03 January 2013). Alternatively, chromosome location of some SSR markers was provided by [12]. Molecular markers were located on chromosomes based on the physical distances in Mb using Map Draw 2.2 [11].

IV. Results and Discussion

The analysis of variance indicated highly significant difference (P<0.001) among accessions for all studied trait. Locations effects were highly significant (P< 0.01) for days to 50 % flowering, plant height and panicle weight. The location x genotype interaction was significant (P< 0.05) for plant height and highly significant (P< 0.001) for days to 50% flowering and panicle weight indicating that genotypes showed differential performance for these traits at the two locations. Heritability was for panicle weight (38.39-39.88%) and grain weight per panicle (36.72-41.39%) exhibited moderately high heritability estimates at both locations.

The population structure analysis result showed that posterior probability (Ln(P(D)) was stopped increasing and plateaued, as described by [4] in the range of 2-12 subpopulations (Figure 1).

The most likely K observed from K=4 explained by the highest value of(Ln (P (D))and this number was [21, 22].

© 2013 Global Journals Inc. (US)

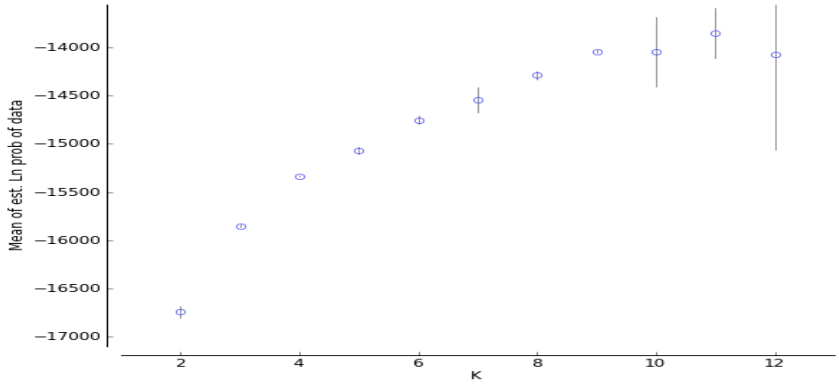

Figure 1 : Plot of mean likelihood L(K) and variance per K value from STRUCTURE on a dataset containing 151 individuals genotyped by 39 SSRs

The ad hoc statistics (ΔK) based on the second order rate of change of the likelihood showed a clear peak at the true value of K=4 (Figure 2). Therefore, k = 4 was selected and used for association analysis.

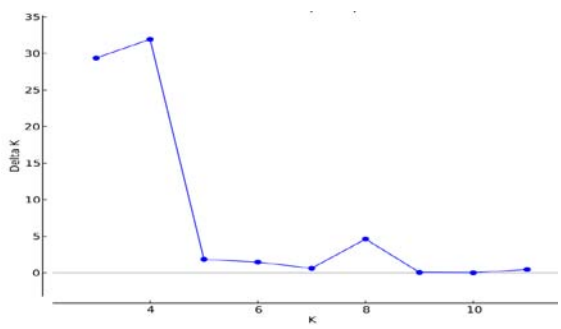

Figure 2 : Plots for detecting the number of K groups that best fit the data by delta K values

Plots of ancestry estimates provided the estimated membership coefficients for each individual in each cluster. Each individual is represented by a single vertical line, partitioned into K colored segments that represent individual's estimated membership fraction in each of the K inferred clusters (Figure 3).

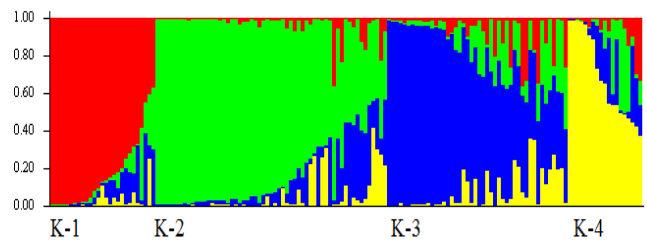

Figure 3 : Summary of plot estimates of population structure in the genotyped entries. The numbers (K-1, K-2, K-3 and K-4) were corresponding to the predefined population subgroups

To better examine patterns of association across different environments, associations with p-values between 0.05 and 0.01 were also shown. Association analysis based on two environments consistently four SSR markers Xtxp136, Xtxp015, mSbCIR300 and Xtxp278 associated with studied traits were identified (Table 1).

		Kobo					Werer				
Trait	**Marker**	**F**	**P**	**Chr**	**Pos.**	**R^2(%)**	**F**	**P**	**Chr.**	**Pos.**	**R^2(%)**
Days to 50 % flowering	Xtxp278	2.951	0.022	7	51.1	7.84	2.592	0.039	7	51.1	6.80
Panicle exsertion	mSbCIR300	2.754	0.03	7	58.3	7.28	2.896	0.024	7	58.3	6.72
Grain yield per panicle	Xtxp015	2.801	0.004	5	42.1	16	2.576	0.009	5	42.1	1.54
	Xtxp136	3.903	0.0225	5	57.6	5	3.478	0.017	5	57.6	6.93

p-values in bold are significant at $p < 0.05$

© 2013 Global Journals Inc. (US)

Only one marker (Xtxp015) was significantly associated with grain yield per panicle weight in Kobo and Werer. The reason that only one marker was associated with grain yield per panicle and for other traits was probably because inadequate coverage of the genome by the markers used in this study. Previous studies reported that one marker Xtxp145 was associated with sorghum grain yield on chromosome 6 [20].

[16] identified two SSR markers (Xtxp265 and Xtxp547) that were associated with days to flowering on chromosome 4 and 6 having phenotypic variance of 12 and 23 % respectively. In another study, [21] identified two markers (40-1897 and 44-2080) associated with days to 50 % flowering on chromosome 6 using 39 SSR markers and 242 sorghum accessions evaluated at five environments.

For days to 50 % flowering, alleles of 254bp and 248bp of marker Xtxp278 increased the days 50% flowering by approximately 1.01 day and 2.26 days each in 26 and 105 accessions respectively at Kobo. At Werer alleles of 254bp and 248bp of marker Xtxp278 reduced days to 50% flowering by approximately 0.49 days each in 26 accessions and increased 3.69 days each in 105 accessions.

For panicle exsertion, alleles 106bp and 112bp of marker mSbCIR300 increased panicle exsertion by 1.94 and 1.75 cm each in 130 and 16 accessions, respectively at Kobo. At Werer the same alleles 106bp and 112bp of marker mSbCIR300 increased panicle exsertion by 8.23 and 3.80 cm each in 130 and 16 accessions, respectively.

Two alleles 211bp and 215bp of marker Xtxp015 reduced grain yield approximately by 2 g and 2.19 g in 82 and 14 accessions, respectively. Allele 240bp and 237bp of marker Xtxp136 increased grain yield per panicle approximately by 2.16 g and 2.07 g in 78 and 68 accessions, respectively at Kobo. At Werer alleles 240bp and 243bp of marker Xtxp136 increased grain yield per panicle approximately by 0.53 g and reduced by 0.60 g in 128 and 12 accessions, respectively.

To validate the association between markers identified in this study and those mapped in previous studies, we physically localized our markers and previously mapped QTLs to the sorghum chromosomes.

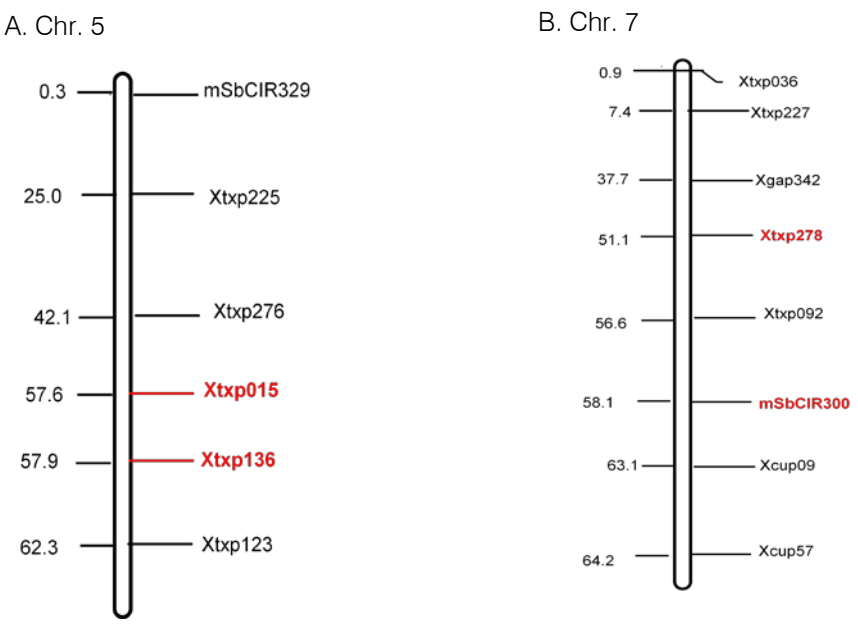

Figure 4 : Chromosomal locations of marker trait associations. The physical positions of markers in Mbp indicated on the left of the map and corresponding marker are indicated on the right. Identified markers in this study are showed in red color and markers previously mapped are in black color (A), shows SSR markers associated with grain weight per panicle (B), shows SSR markers associated with days to 50% flowering and panicle exsertion.

V. Conclusion

In this study, we identified two markers (Xtxp136 and Xtxp015) linked to grain yield per panicle, one (Xtxp278) to days to 50% flowering and one (mSbCIR300) to panicle exsertion consistently at two location. These SSR markers were co-localized with previously mapped QTLs for days to 50 % flowering, panicle exsertion and grain yield per panicle respectively. These markers could be used for marker-assisted selection of traits for drought tolerance improvement programmes and selection for drought tolerant genotypes. However, it should be validated further to improve the precision of study prior to apply in

© 2013 Global Journals Inc. (US)

marker-assisted selection. By increasing the number of markers genome wide association mapping must be conducted to find strong association with traits. Additionally, the vicinity of the indentified loci will need to be further investigated to search for gene homologs that are known to regulate each trait.

Acknowledgements

This study was supported by the University of Jimma at Ethiopia and national research fund. We thank the reviewers for their critical comments to improve the manuscript.

References Références Referencias

1. Bradbury, P.J., Zhang Z., Kroon D.E., Casstevens T.M., Ramdoss Y. and Buckler E.S. 2011. TASSEL: Software for association mapping of complex traits in diverse samples. J. Bioinfo. 23: 2633-2635.
2. Casa, A.M., Mitchell, S.E., Hamblin T., Sun H., Bowers J.E., Paterson A.H., Aquadand C.F., Kresovich S. 2005. Diversity and selection in sorghum: Simultaneous analyses using simple sequence repeats. Theor. Appl. Genet. 111: 23-30.
3. Dicko, H., Gruppen H., Traore S., Voragen A. and Berkel W. 2006. Sorghum grain as human food in Africa: Relevance of content of starch and amylase activities. African Journal of Biotechnology, 5: 384-395.
4. Evanno, G.S., Regnaut and Goudet J. 2005. Detecting the number of clusters of individuals using the software structure: a simulation study. J. Mol. Eco. 14(8): 2611-2620.
5. FAOSTAT, 2011. Food and Agriculture Organization of the United Nations, statistical Data base, http://faostat.org/site (Date of access: on 19 January 2013).
6. Hamblin, M.T., Maria G., Fernandez S., Casa A.M., Mitchell S.E., Paterson A.H. and Kresovich S. 2005. Equilibrium processes cannot explain high levels of short and medium range linkage disequilibrium in the domesticated grass Sorghum bicolor. Genet. 171: 1247-1256.
7. International Board for Plant Genetic Resources institute (IBPGRI). 1993. Descriptors for Sorghum [*Sorghum bicolor* (L.) Moench]. IBPGR/ICRISAT. Rome, Italy.
8. Kidane, G., Alemneh D. and Malo M. 2010. Agricutural based livelihood systems in drylands in the context of climate change. pp. 11-18. Inventory of Current Adaptation Practices and Technologies of Ethiopia. The Food and Agriculture Organization of the United Nations Press, Rome, Italy.
9. Li, M., Yuyama N. and Luo L. 2009. In silico mapping of 1758 new SSR markers developed from public genomic sequences for sorghum. Mol. Breeding, 24: 41-47.
10. Liu, L., Wang L., Yao J., Zheng Y. and Zhao C. 2010. Association mapping of six agronomic traits on chromosome 4A of wheat (*Triticum aestivum* L.). Molec. Plant Breeding, 1(5): 1-10.
11. Mace E.S., Buhariwalla H.K. and Crouch J.H. 2003. A high throughput DNA extraction protocol for tropical molecular breeding programs. Plant. Mol. Biol. Rep. 21:459
12. Mace E.S and Jordan D.R., 2010. Location of major effect genes in sorghum (*Sorghum bicolor* (L.) Moench).Theor. Appl. Genet. 121:1339-1356.
13. Mutava, R.N., Prasad P.V., Tuinstra M.R., Kofoid K.D. and Yu J. 2011. Characterization of sorghum genotypes for traits related to drought tolerance. Field Crops Res. 123:10-18.
14. Mutava, R.N. 2009. Characterization of grain sorghum for physiological and yield traits associated with drought tolerance. M.Sc. thesis submitted to Kansas State University.
15. Pritchard, J.K., M. Stephens and P. Donnelly, 2000a. Inference of population structure using multi locus genotype data. Genetics, 155:945-959.
16. Ritter, K.B., Jordan D.R., Chapman S.C., Godwin I.D., Mace E.S. and McIntyre C.L. 2008. Identification of QTL for sugar-related traits in a sweet x grain sorghum (*Sorghum bicolor* L. Moench) recombinant inbred population. Mol. Breed. 22: 367-384.
17. Semagn, K., Bjornstad A. and Ndjiondjop M.N. 2006. An overview of molecular marker methods for plants. African J. of Biotech. 5(25): 2540-2568.
18. Shehzad, T., Iwata H., and Okuno K., 2009. Genome-wide association mapping of quantitative traits in sorghum (*Sorghum bicolor* (L.) Moench) by using multiple models.Breeding Sci. 59: 217-227.
19. Skot, L., Humphreys M.O. Humphrey, I. Armstead, S. Heywood, K.P. Skot, R. Sanderson, I. D. Thomas, K.H. Chorlton and N.R.S. Hamilton, 2005. An association mapping approach to identify flowering time genes in natural populations of *Lolium perenne* (L.). Mol Breed.15:233- 245.
20. Srinivas, G., Satish K., Madhusudhana R., Reddy R.N., Mohan S.M. and Seetharama N., 2009. Identification of quantitative trait loci for agronomically important traits and their association with genic-microsatellite markers in sorghum. Theor. Appl. Genet. 118: 1439-1454.
21. Upadhyaya, H.D., Wang Y. and Sharma S. 2012a. Association mapping of height and maturity across five environments using the sorghum mini core collection. Genome, 55(6): 471-481.
22. Upadhyaya, H.D., Wang Y., Sharma S., Singh S. and Hasenstein K.H. 2012b. SSR markers linked to grain weight and tiller number in sorghum identified by association mapping. Euphytica, 187(3): 401-410.

© 2013 Global Journals Inc. (US)

23. Vavilov, N.I. 1992. Origin and Geography of Cultivated Plants. The Cambridge University Press, Cambridge.UK. 332 pp.
24. Tanto, T. and Demissie A., 2000. A Comparative study of genetic diversity of four major crops managed of Ethiopia. pp. 246-289. Institute of Biodiversity Conservation and Research, Addis Ababa.
25. Wang, Y.H., Bible P., Loganantharaj R. and Upadhyaya H.D. 2012. Identification of SSR markers associated with height using pool-based genome-wide association mapping in sorghum. Mol. Breed. 30(1): 281-292.

© 2013 Global Journals Inc. (US)

Global Journal of Science Frontier Research
Agriculture and Veterinary
Volume 13 Issue 5 Version 1.0 Year 2013
Type : Double Blind Peer Reviewed International Research Journal
Publisher: Global Journals Inc. (USA)
Online ISSN: 2249-4626 & Print ISSN: 0975-5896

Botanical Composition and Herbage Mass Estimation in Relation to Quality Status of Mauma Kharka *(Rangeland)* in the Taplejung District, Nepal

By I. Barshila & Naba R. Devkota
Agriculture and Forestry University

Abstract - A study was conducted in Mauma Kharka, Olang Chung Gola VDC of Taplejung district, Nepal during June, 2010 to November, 2010 to determine the status of available herbage mass at transhumance system. Accordingly, herbage biomass estimation was done in three different slope categories using RCB design (<4%- plain category; 5-10% gentle slope, and 11-16% steep slope), each replicated for five times. The total fresh and dry weight of herbage mass Was estimated three times (July, August and September), taking 90 days growth period along with the botanical composition. The sample from each slope category harvested during July was also analyzed to determine CP, ether extract, NDF, ADF, ADL, cellulose, hemicelluloses and total ash. Results showed that the proportion of forbs were highest (60%), whereas cyperoids and grasses were similar and lower in proportion at each slope categories. The total dried herbage mass was statistically similar ($p>0.05$) along the three slope categories, with the mean dried weight 1.8 t/ha, 3.6 t/ha, and 2.6 t/ha for July, August, and September, respectively.

Keywords : CP, cyperoids, forbs, grass, rangeland.

GJSFR-D Classification : FOR Code: 270499p

BOTANICAL COMPOSITION AND HERBAGE MASS ESTIMATION IN RELATION TO QUALITY STATUS OF MAUMA KHARKA RANGELAND IN THE TAPLEJUNG DISTRICT, NEPAL

Strictly as per the compliance and regulations of :

© 2013. I. Barshila & Naba R. Devkota. This is a research/review paper, distributed under the terms of the Creative Commons Attribution-Noncommercial 3.0 Unported License http://creativecommons.org/licenses/by-nc/3.0/), permitting all non commercial use, distribution, and reproduction in any medium, provided the original work is properly cited.

Botanical Composition and Herbage Mass Estimation in Relation to Quality Status of Mauma *Kharka (Rangeland)* in the Taplejung District, Nepal

I. Barshila [α] & Naba R. Devkota [σ]

Abstract - A study was conducted in Mauma Kharka, Olang Chung Gola VDC of Taplejung district, Nepal during June, 2010 to November, 2010 to determine the status of available herbage mass at transhumance system. Accordingly, herbage biomass estimation was done in three different slope categories using RCB design (<4%- plain category; 5-10% gentle slope, and 11-16% steep slope), each replicated for five times. The total fresh and dry weight of herbage mass was estimated three times (July, August and September), taking 90 days growth period along with the botanical composition. The sample from each slope category harvested during July was also analyzed to determine CP, ether extract, NDF, ADF, ADL, cellulose, hemicelluloses and total ash. Results showed that the proportion of forbs were highest (60%), whereas cyperoids and grasses were similar and lower in proportion at each slope categories. The total dried herbage mass was statistically similar ($p>0.05$) along the three slope categories, with the mean dried weight 1.8 t/ha, 3.6 t/ha, and 2.6 t/ha for July, August, and September, respectively. Likewise, the cumulative dried weight during 90 days growth period was 8 t/ha. The CP, NDF, ADF, cellulose, ether extract, and total ash content were not affected by slope categories ($p>0.05$), but ADL was significantly higher ($p<0.01$) in steep slope whereas hemicelluloses content was significantly higher ($p<0.05$) in gentle slope. The chemical composition of ten most abundant pasture species harvested during July showed that Kobresia nepalensis had the highest CP content (21%). Although the CP content was highest in cyperoids followed by forbs and grasses there was a dominance of forbs and cyperoids in the pastureland reflecting poor quality of herbage with its slowly deteriorating quality. Thus, findings of this study revealed that the alpine rangeland has more proportion of unpalatable forbs which ultimately hampers the quality of herbage mass.

Keywords : CP, cyperoids, forbs, grass, rangeland.

I. Introduction

Livestocks are the important component of Nepalese agricultural systems, as it contributes about 33% to the AGDP (CBS, 2001/2002). In the Agriculture Perspective Plan (APP, 1995), the future contribution of the livestock sector has been expected to reach 45 % to the total AGDP (CBS, 2001/02) by 2015. Nepal is rich in livestock population and abundance among the livestock species found in Nepal, Yaks and their crossbreds are reared in the mountainous regions of Nepal, with their visible role in supporting livelihood of mountain people. People living in the high elevation zones of eastern mountainous regions of Nepal have supported by these livestock species to the people (herders and traders) since thousands of years (Barsila, 2008). Yak and Chauries in Nepal are managed under the he transhumance or the migratory livestock system, where livestocks are moved from one place to another throughout the year (Tulachan and Neupane, 2000, Dong *et al.*, 2009) in order to exploit the vegetation of high alpine zones.

Rangelands are one of Nepal's most important resources, especially in the northern mountainous regions of the country. About 11% of Nepal's territory constitutes rangelands and most of it lies above the tree-line (Shrestha, 2001). It has been reported that rangeland ecosystems and their biological resources play a critical role in the region's overall economic development and in people's well being (Miller, 1997). However, rangeland as a cheaply available resource is depleted annually (Barsila, 2008), and therewith the rangeland productivity is declining mainly due to excessive stocking rate mostly in temperate pastures followed by subalpine and alpine pastures (Singh *et al.*, 1990; Miller, 1989 as cited in Barsila, 2008 and Devkota *et al.,* 2008). This raises a research question whether botanical composition differ to that of slope category so that appropriate management plan would be possible to formulate for improvement of rangeland resources. The major objective of this research was to identify most abundant pasture species and estimate general distribution of botanical composition across the three distinct slope categories in the selected rangeland of Taplejung district.

II. Methodology

The study was conducted during June, 2010 to November, 2010 (5 months) in a selected herd of Mr.

Author α : Ministry of Agricultural Development, Kathmandu, Nepal.
E-mail : ibarsila@gmail.com
Author σ : Agriculture and Forestry University, Chitwan, Nepal.

© 2013 Global Journals Inc. (US)

Chungda Sherpa following a established transhumant route in the region. The selected pasture/rangeland has been situated at Mauma *Kharka*, (27^0 46' 11" North latitude and 87^0 48' 24" East longitudes, 4100 masl) of Olang Chung Gola VDC of the Taplejung district (10^{0}15' to 27^{0}56' North latitude and 80^{0}32 to 88^{0}15' East longitudes with 777 to 8598 masl elevations) of Nepal which is north-east facing rangeland, inside Kanchanjunga Conservation Area. Three different slope categories of rangelands (plain, gentle slope and steep slope), which were available in Mauma *Kharka*, at 4100 m above mean sea level were purposively selected for this study. The research site with defined quadrate area were fenced during the June 2010, before the herd arrived for grazing. Three slope category was determined by using a Clinometers (Suunto, Germany), whereas it has further verified slope was calculated by using the slope formula:

percent slope = vertical distance/ horizontal distance x 100

Where,

Vertical distance was measured as a difference in elevation between two points, and horizontal distance was the distance from one point to the other and calculated by measuring distance with a rural and by applying the map scale of a topographical map. Finally, the slope % was defined and adjusted to plain category (less than 4% slope), gentle slope category (5-10% slope) and steep slope category (11-16% slope) The experimental design was a Completely Randomized Block (RCBD); one factor with three treatments, each replicated for 5 times. The treatments were slope categories. Altogether there were 15 experimental plots for each month study.

Above ground herbage mass productivity leaving 50 mm above the ground was estimated by using quadrate cutting on 5th July, 2010. In each quadrate, 0.5m × 0.5m area was fenced. Meanwhile, for each treatment and replication, the botanical composition was also determined under grasses, legumes, cyperoids, forbs, shrubs categories by separating individually for the harvested mass. The fresh re-growth from each treatment was also harvested twice at 30 days interval; each at 5th August, and 5th September, 2010. Likewise, individual herbage samples of ten most preferred pasture species were collected from the study site on the basis of herders experience and visual observation of grazed species and used for further the chemical composition determination by using proximate analysis. The harvested fresh herbage sample of most preferred pasture species were first sun-dried, and further oven dried at 60 ^{0}C for 48 hours at IAAS, Animal Nutrition laboratory. A proximate analytical method (AOAC, 1990) was used to determine the CP, NDF, ADF, ADL, EE, cellulose hemicelluloses and total ash. Different relevant government and non-government organizations such as NARC, DADO, DLSO, FAO, ICIMOD, IAAS were the source of secondary data for the study. Data obtained from the study was tabulated and analyzed by MS- EXCEL.

III. Results

This section deals about the results of study conducted on distribution of botanical composition of herbage mass under three distinct slope categories in Mauma, Taplejung harvested at July, August and September and most abundant pasture species that were found in the selected rangeland.

a) Botanical composition of herbage at different slope categories

The botanical composition of herbage mass differed in terms of species composed. The percentage of forbs were highest with the similar proportion of cyperoids and grasses (Figure 1, 2, 3). Botanical composition within the slope categories remained almost similar for all three months.

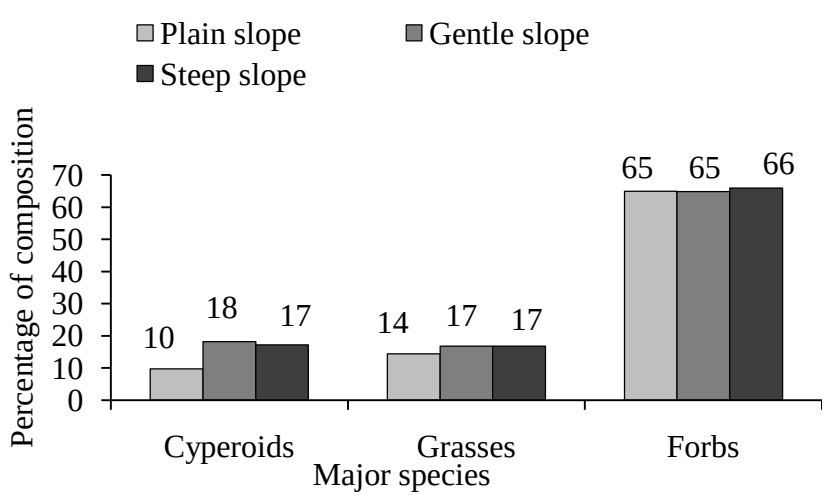

Figure 1 : Forage botanical composition at different slope categories (July, 2010) in Mauma rangeland, Taplejung

© 2013 Global Journals Inc. (US)

During July study, the proportion of cyperoids was 8% higher in gentle slope than the plain slope, but it was similar in gentle and steep slope. The proportion of grasses in gentle and steep slope was similar (17%) but was slightly higher than the plain slope. The proportion of forbs in all slope categories was similar which was about 50% higher than grasses and cyperoids. The highest percentage of forbs was 66% in steep slope.

During the study in August, percentage of forbs was higher that goes upto 61% (Figure, 2). Followed by the forb were grasses that contribute 37% in the plain slope whereas the proportion of grasses in gentle and steep slope was even lower than cyperoids. Likewise the percentage of cyperoids was somehow similar to grasses but slightly lower for plain slope (Figure 3).

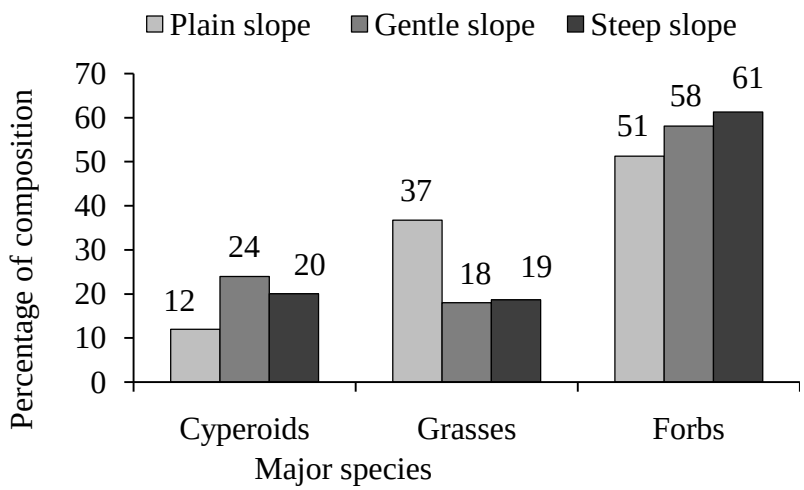

Figure 2 : Forage botanical composition at different slope categories (August, 2010) in Mauma rangeland,Taplejung

During September the proportion of forbs was highest that reached 73% for plain slope whereas percentage of forbs in other slope categories are exceeded 50% (Figure 3). Next to the forb was cyperiods to dominate icomposition but only in gentle and steep slope. The % composition of cyperoids ranged 13-20%. This situation of contribution of grasses as per different slope categories was similar to cyperoids.

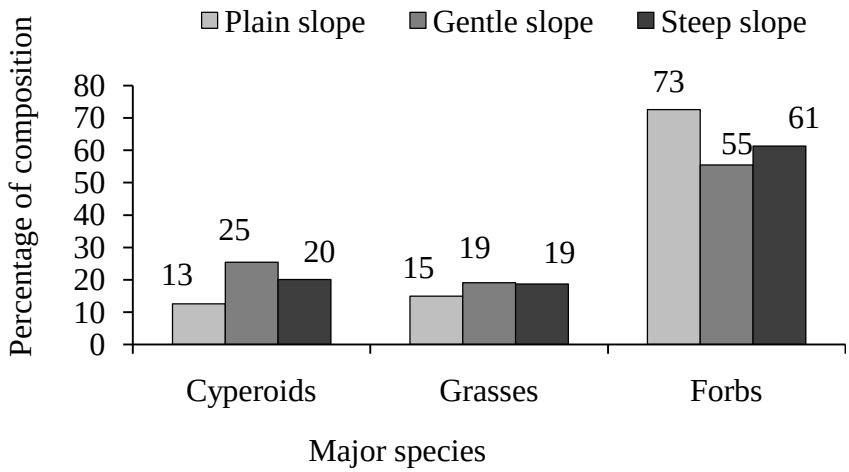

Figure 3 : Forage botanical composition at different slope categories (September, 2010) in Mauma rangeland, Taplejung

b) Chemical Composition of Most Abundant Pasture Species in the Experimental Area

The most preferred ten pasture species (on visual observation and herdes experiences) were *Kobresia humilis, Poa alpina, Poa himalayana,* Festuca sp., *Agrostis tenuis, Carex sp., Plantago major, Ranunculus heterophyllus, Kobresia nepalensis,* and *Potentilla sp*. The Chemical composition of ten most

© 2013 Global Journals Inc. (US)

abundant pasture species has been reported in Table (1). Accordingly, the crude protein content was highest in *Poa alpana* (21.87%) with the lowest value for *Festuca species* (14%). Likewise, the ether extract was highest in *Kobresia nepalensis* (4.2%) and was lowest for *Agrostis tenuis* (2.4). The neutral detergent fiber (NDF) was highest in *Carax species* (68%) and lowest in *Potentilia species* (49.7%). The acid detergent fiber (ADF) was highest in *Festuca species* (58.7%) and lowest in *Poa alpana* (35.8%). Similarly, the acid detergent lignin (ADL) was highest in *Potentilia species* (23%) and lowest in *Kobresia species*. In the similar way, the cellulose content was highest in *Festuca species* (48%) and lowest in *Potentilia species* (22%). The value of other species fell in between these two figures. Likewise, the hemicelluloses content was highest in *Agrostis tenuis* (17.5%) and lowest in *Potentilia species* (4.6%). The total ash content was also highest in *Kobresia species* with the lowest for *Agrostis tenuis* (7%).

Table 1 : Chemical compositions (%) of most abundant pasture species during July (2010) in Mauma rangeland, Taplejung

Species	CP	EE	NDF	ADF	ADL	Cellulose	Hemicellulose	Total Ash
Kobresia nepalensis	21.35	4.2	63.08	52.21	15.6	36.61	10.87	9.2
Kobresia humilis	20.78	2.9	52.39	37.98	7.13	30.85	14.41	11.5
Poa alpina	21.87	3.2	60.32	35.82	8.82	27	24.5	9.5
Poa himalayana	19.38	3.3	54.22	44.21	10.29	33.92	10.01	11.2
Festuca sp.	14	2.7	68.11	58.74	10.82	47.92	9.37	8.8
Agrostis tenuis	13.78	2.4	70.25	52.63	11.33	41.3	17.62	7.3
Carex sp.	18.55	2.7	68.08	51.85	12.67	39.18	16.23	9.3
Plantago major	18.55	3.4	50.31	42.08	19.46	22.62	8.23	9.9
Ranunculus heterophyllus	19.38	2.8	54.53	48.53	19.51	29.02	6	10.2
Potentilla sp.	20.65	3.6	49.68	45.04	23.17	21.87	4.64	8

c) Total Herbage Mass Productivity Across the slope categories

The total fresh herbage mass production at first harvest (5th July, 2010) remained statistically similar (P>0.05) for all three categories of slope. However, the highest fresh herbage mass was for gentle slope (4.76 t/ha) and with the lowest value for steep slope (3.5 t/ha). The total dried herbage mass at first harvest also followed the similar trend of fresh herbage mass (Table 2). Accordingly, the total dry herbage mass production was statistically non-significant (P>0.05), but having highest dried mass production at gentle slope (2 t/ha) and lowest for plain slope (1.52 t/ha). The mean dried weight of all three slope category was 1.84 t/ha.

At second harvest (5th August, 2010), there was again similar performance (P>0.05) for total fresh herbage mass production across the slope categories, but highest yield was harvested for gentle slope (8.6 t/ha) with the lowest value for plain slope (6.1 t/ha) (Table 2). Here again, the dried weight of herbage mass was also found non-significant (P>0.05) at second harvest. Nevertheless, the highest dried mass was at gentle slope (4.1t/ha) with the lowest value for plain slope (1.7 t/ha). The average dried herbage mass for all three slope categories was to 3.6 t/ha in august.

At third harvest (5th September, 2010), the total fresh herbage mass production was again statistically similar, (P>0.05) but it was highest for gentle slope (12 t/ha) and lowest for plain slope (7 t/ha). The mean fresh herbage mass was 10 t/ha for all three categories of slope. Similarly, the dried herbage mass was also non-significant (P>0.05) as in the case of fresh herbage mass. Nevertheless the highest yield was for gentle slope (3 t/ha) with lowest value for plain slope (2.9 t/ha). The mean dry herbage mass of all three slope categories was 2.6 t/ha in September harvest.

The cumulated dried herbage mass of ninety days period from July to September was also non-significant (P>0.05) along different slope categories. Nevertheless the highest dried mass was for gentle slope (9.3 t/ha) with the lowest value for plain slope category (7.4 t/ha). The mean dried cumulated herbage mass of all three slope categories was 8 t/ha (Table 2).

Table 2 : The mean total herbage mass of mixed pasture species across the different slope categories (t/ha), in mauma rangeland, Taplejung (2010)

Treatments	First harvest (t/ha)		Second harvest (t/ha)		Third harvest(t/ha)		
	(5th July 2010)		(5th august 2010)		(5th September 2010)		Cumulated dried wt(t/ha)
	Fresh wt	Dry wt	Fresh wt	Dry wt	Fresh wt	Dry wt	
Gentle slope	2.26 (4.76)	1.6 (2.08)	2.980 (8.62)	2.14 (4.16)	3.5 (12.16)	1.880 (3.08)	3.06 (9.30)

© 2013 Global Journals Inc. (US)

Gentle slope	2.26 (4.76)	1.6 (2.08)	2.980 (8.62)	2.14 (4.16)	3.5 (12.16)	1.880 (3.08)	3.06 (9.30)
Steep slope	1.980 (3.50)	1.54 (1.92)	2.640 (6.52)	2.08 (3.84)	3.30 (10.70)	1.560 (1.90)	2.8 (7.66)
LSD(0.05)	0.4371	0.2799	0.5194	0.3602	0.595	0.4643	0.4558
SEM(±)	0.1340	0.0858	0.1593	0.1105	0.182	0.1424	0.1398
F-probability	0.372^{ns}	0.294^{ns}	0.185^{ns}	0.069^{ns}	0.058^{ns}	0.295^{ns}	0.363^{ns}
CV (%)	14.0	12.7	13.1	12.4	12.8	18.2	10.8
Grand mean	4.19	1.84	7.09	3.65	10.15	2.65	8.14

Note: Figure in parenthesis are original value. The normally appeared figure are square root transferred value ($\sqrt{X}$ for value more than 10 and $\sqrt{X+0.5}$ for for value less than 10). Mean followed by same letter (s) within the column are not significantly different by DMRT at 5% level of significance.

*= significant at 5% level of significance (P<0.05)

**= significant at 1% level of significance (P<0.01)

NS= No significance differences (P>0.05)

SEM= Standard error of means

LSD= Least Significance difference of means at significance level α=0.05.

IV. Discussion

The above ground herbage mass in alpine meadows are affected by factors such as air temperature, altitudinal aspects, slope aspects, soil organic matter, soil available N and P and environmental factors (Wang *et al.,* 2007). The total herbage mass productivity across the slope category in the present study was statistically similar (P>0.05) for each month. This might be due to all slope categories selected in this experiment was in the north facing aspect. The primary productivity is depended upon spatial and temporal variation (Bouno *et al.,* 2010). North and north east aspect has the highest biomass in summer (Nikki *et al.,* 1980). Natural pasture yield in the north facing slopes was reported significantly higher than in the south facing slopes due to water availability (Gong *et al.,* 2008). Accordingly, biomass in the high alpine regions also reported highest in late rainy season mainly in July-August in Tibet (Long *et al.,* 1999b). Nevertheless August has the highest dry herbage mass productivity which is at par with Wang *et al.,* (2007). This results shows that slope would not be the determining factor in productivity of herbage but the time of grazing is important for the proper utilization of herbage mass. Biomass harvested in this experiment was comparatively higher than that reported by Devkota and Kolachhapati, (2010). Air temperature is crucial to be the single most important factor determining the biomass production of the alpine vegetation (Wang *et al.,* 2007), which might be favourable at July-August. The cumulated dried herbage mass was also found not significant (P>0.05) across the slope categories and found higher than the herbage mass reported by Devkota and Kolachhapati, (2010). This might be due to longer growing period and due to more proportion of forbs in the rangeland and enough rainfall during experimental periods. The botanical composition of the rangeland in every month and every slope slope categories shows that forbs are highly dominating,

The grazing management systems also affect the aboveground herbage mass and nutritive quality of pasture. The lowest dried weight yield in September at the present study might be due to the early withering of some of the early grown forbs succeeded by few species of *Potentilla spp*. and *Plantago major* which have lower NDF content but higher ADL content with the lowest cellulose content (Table 1).

The botanical composition of the rangeland in every month and every slope categories shows that forbs are highly dominating. In an abandoned pasture, the herbaceous forbs increased (Castro and Frietas, 2009). High forbs contribution in the herbage harvested would be due to the high grazing pressure in Mauma pasture (kharka), where the animals are freely grazed since the unknown past in the main pasture growing season. As majority of the pastures in Mauma rangeland are dominated by annual plants, forbs and sedges timely rainfall and snowfall are the critical factors for the growth of the good quality vegetation in the rangeland. Increase of number of invasive plants had been observed by Angassa and Oba (2010) in the pasturelands. Accordingly, high grazing pressure resulted high ADL content in pasture species (Glindemann *et al.,* 2009). These facts, somehow, resembles to the Mauma rangeland where forbs were dominating that showed visible and low quality herbage.

V. Conclusions

Botanical compositions of herbage like, cyperoids, grass forbs differed according to the slope categories. Forbs were in highest percentage cover in all slopes. Monthly distribution of herbage showed that cyperoids were distributed positively along slopes during each month but distribution of grasses and forbs were inversely related at gentle slope. Among the

© 2013 Global Journals Inc. (US)

pasture species *Poa alpinae* had the highest CP content (21.8), *Carex sp.* had the highest NDF content (68) and *Festuca sp.* had the highest cellulose content (47.9). Although the CP content was highest in cyperoids followed by forbs and grasses. There was a dominance of forbs and cyperoids in the pastureland reflecting poor quality of herbage with its slowly deteriorating quality.

Acknowledgement

We would like to extend our sincere gratitude to Swaris Scholarship fund (with the Courtesy from Mr. S. Barsila, (Ph.D. Scholar) for providing financial support for this research and Directorate of Research, IAAS, for other technical supports.

References Références Referencias

1. Angassa, A. and G. Oba. 2010. Effects of grazing pressure, age of enclosures and seasonality on bush cover dynamics and vegetation composition in southern Ethiopia. *Journal of Arid Environments*. **74**: *111-120*.
2. APP. 1995. *Agriculture Prospective Plan*. APROSC and John Mellor Associates, Kathmandu, Nepal. 337p.
3. Barsila, S.R. 2008. Livestock and rangelands in selected high altitude districts of Nepal. *Retrieved from www.mtnforum.org*. [Retrieved on 25th March, 2011]
4. Buono, G., M. Oesterheld, V. Nakamatsu and J.M. Paruelo. Spatial and temporal variation of primary production of Patagonian wet meadows. 2010. *Journal of Arid Environments*, **74**: pp. 1257-1261.
5. Castro, H. and H. Freitas. 2009. Above-ground biomass and productivity in the Montado: From herbaceous to shrub dominated communities. *Journal of Arid Environments*. **73**: 506-511.
6. CBS. 2001/2002. National Sample Census of Agriculture Nepal, *Central Bureau of Statistics*, Thapathali, Kathmandu, Nepal.
7. Devkota, N.R. and M.R. Kolachhapati. 2010. Herbage Mass Productivity and Carrying Capacity Estimation of Some of the Selected Rangelands of Taplejung District. *Nepal Journal of Science and Technology*. 11: 63-70
8. Devkota, N.R. and M.R. Kolachhapati. 2008. Herbage harvested carrying capacity, and stocking density of selected rangelands of Rasuwa and Taplejung districts. *Proceedings of the Fifth National Science and Technology Conference*, Nov. 10-12, 2008, Kathmandu, Nepal. 25 p.
9. Dong, S.K., L. Wen., L Zhu, J.P. Lassoie, Z.L. Yan, K.K. Shrestha, D. Pariya and E. Sharma. 2009. Indigenous yak and yak-cattle crossbreed management in high altitude areas of northern Nepal: A case study from Rasuwa district. *African Journal of Agricultural Research*. **4 (10)**: 957-967.
10. Glindemann, T., C. Wang, B.M. Tas, A. Schiborra, M. Gierus, F. Taube, A. Susenbeth. 2009. Impact of grazing intensity on herbage intake, composition, and digestibilityand on live weight gain of sheep on the Inner Mongolian steppe. *Livestock Science*. : 142-147.
11. Gong X., H. Brueck, K.M. Giese, L. Zhang, B. Sattelmacher and S. Lin. 2008. Slope aspect has effects on productivity and species composition of hilly grassland in the Xilin River Basin, Inner Mongolia, China. *Journal of Arid Environments*. **72**: 483–493.
12. Long, R., S.O. Apori., F.B. Castro and E.R. Orskov. 1999b. Feed value of native forages of the Tibetan Plateau of China. *Animal Feed Science and Technology*. **80**: 101-113.
13. Miller, D.J. 1997. Conservation biodiversity in the HKH rangelands. *ICIMOD Newsletter*.
14. Nikki, J., U. Meno., Y. Sugimoto and T. Nishi. 1980. Vegetational Difference Among Slope Aspects An Investigation for Hanatate Pasture. *Bulletin of the Faculty of Agriculture Miyazaki University*, **27 (2)**: 375-382.
15. Shrestha, T. B., 2001. *Status Review National Strategies for Sustainable Development Forestry/Rangeland/Biodiversity*. Report Submitted to IUCN – The World Conservation Union, Nepal APP, 1995.
16. Tulaachan, P. M. and A. Neupane. 2000. Livestock in Mixed Mountain farming Systems of Hindu – Kush Himalayas: Trends and Sustainability. FAO Rome/ICIMOD. Retrieved from www.fao.org. (Retrieved on 20th March, 2011).
17. Wang, C.T., R.J. Long., Q.J. Wang., L.M. Ding and M.P. Wang. 2007. Effects of altitude on plant-species diversity and productivity in an alpine meadow, Qinghai–Tibetan plateau. *Australian Journal of Botany* **55(2)**: 110–117.
18. Wang, Y., M. Shiyomi, M. Tsuiki, X. Yu and R. Yi. 2002. Spatial heterogeneity of vegetation under different grazing intensities in the Northwest Heilongjiang Steppe of China. *Agriculture, Ecosystems and Environment*. **90 (3)**: 217-229.

© 2013 Global Journals Inc. (US)

Global Journals Inc. (US) Guidelines Handbook 2013

www.GlobalJournals.org

FELLOW OF ASSOCIATION OF RESEARCH SOCIETY IN SCIENCE (FARSS)

- 'FARSS' title will be awarded to the person after approval of Editor-in-Chief and Editorial Board. The title 'FARSS" can be added to name in the following manner. eg. Dr. John E. Hall, Ph.D., FARSS or William Walldroff Ph. D., M.S., FARSS
- Being FARSS is a respectful honor. It authenticates your research activities. After becoming FARSS, you can use 'FARSS' title as you use your degree in suffix of your name. This will definitely will enhance and add up your name. You can use it on your Career Counseling Materials/CV/Resume/Visiting Card/Name Plate etc.
- 60% Discount will be provided to FARSS members for publishing research papers in Global Journals Inc., if our Editorial Board and Peer Reviewers accept the paper. For the life time, if you are author/co-author of any paper bill sent to you will automatically be discounted one by 60%
- FARSS will be given a renowned, secure, free professional email address with 100 GB of space eg.johnhall@globaljournals.org. You will be facilitated with Webmail, SpamAssassin, Email Forwarders, Auto-Responders, Email Delivery Route tracing, etc.
- FARSS member is eligible to become paid peer reviewer at Global Journals Inc. to earn up to 15% of realized author charges taken from author of respective paper. After reviewing 5 or more papers you can request to transfer the amount to your bank account or to your PayPal account.
- Eg. If we had taken 420 USD from author, we can send 63 USD to your account.
- FARSS member can apply for free approval, grading and certification of some of their Educational and Institutional Degrees from Global Journals Inc. (US) and Open Association of Research,Society U.S.A.
- After you are FARSS. You can send us scanned copy of all of your documents. We will verify, grade and certify them within a month. It will be based on your academic records, quality of research papers published by you, and 50 more criteria. This is beneficial for your job interviews as recruiting organization need not just rely on you for authenticity and your unknown qualities, you would have authentic ranks of all of your documents. Our scale is unique worldwide.
- FARSS member can proceed to get benefits of free research podcasting in Global Research Radio with their research documents, slides and online movies.
- After your publication anywhere in the world, you can upload you research paper with your recorded voice or you can use our professional RJs to record your paper their voice. We can also stream your conference videos and display your slides online.
- FARSS will be eligible for free application of Standardization of their Researches by Open Scientific Standards. Standardization is next step and level after publishing in a journal. A team of research and professional will work with you to take your research to its next level, which is worldwide open standardization.

- FARSS is eligible to earn from their researches: While publishing his paper with Global Journals Inc. (US), FARSS can decide whether he/she would like to publish his/her research in closed manner. When readers will buy that individual research paper for reading, 80% of its earning by Global Journals Inc. (US) will be transferred to FARSS member's bank account after certain threshold balance. There is no time limit for collection. FARSS member can decide its price and we can help in decision.

MEMBER OF ASSOCIATION OF RESEARCH SOCIETY IN SCIENCE (MARSS)

- 'MARSS' title will be awarded to the person after approval of Editor-in-Chief and Editorial Board. The title 'MARSS" can be added to name in the following manner. eg. Dr. John E. Hall, Ph.D., MARSS or William Walldroff Ph. D., M.S., MARSS
- Being MARSS is a respectful honor. It authenticates your research activities. After becoming MARSS, you can use 'MARSS' title as you use your degree in suffix of your name. This will definitely will enhance and add up your name. You can use it on your Career Counseling Materials/CV/Resume/Visiting Card/Name Plate etc.
- 40% Discount will be provided to MARSS members for publishing research papers in Global Journals Inc., if our Editorial Board and Peer Reviewers accept the paper. For the life time, if you are author/co-author of any paper bill sent to you will automatically be discounted one by 60%
- MARSS will be given a renowned, secure, free professional email address with 30 GB of space eg.johnhall@globaljournals.org. You will be facilitated with Webmail, SpamAssassin, Email Forwarders, Auto-Responders, Email Delivery Route tracing, etc.
- MARSS member is eligible to become paid peer reviewer at Global Journals Inc. to earn up to 10% of realized author charges taken from author of respective paper. After reviewing 5 or more papers you can request to transfer the amount to your bank account or to your PayPal account.
- MARSS member can apply for free approval, grading and certification of some of their Educational and Institutional Degrees from Global Journals Inc. (US) and Open Association of Research,Society U.S.A.
- MARSS is eligible to earn from their researches: While publishing his paper with Global Journals Inc. (US), MARSS can decide whether he/she would like to publish his/her research in closed manner. When readers will buy that individual research paper for reading, 40% of its earning by Global Journals Inc. (US) will be transferred to MARSS member's bank account after certain threshold balance. There is no time limit for collection. MARSS member can decide its price and we can help in decision.

Auxiliary Memberships

ANNUAL MEMBER

- Annual Member will be authorized to receive e-Journal GJSFR for one year (subscription for one year).
- The member will be allotted free 1 GB Web-space along with subDomain to contribute and participate in our activities.
- A professional email address will be allotted free 500 MB email space.

PAPER PUBLICATION

- The members can publish paper once. The paper will be sent to two-peer reviewer. The paper will be published after the acceptance of peer reviewers and Editorial Board.

Process of submission of Research Paper

The Area or field of specialization may or may not be of any category as mentioned in 'Scope of Journal' menu of the GlobalJournals.org website. There are 37 Research Journal categorized with Six parental Journals GJCST, GJMR, GJRE, GJMBR, GJSFR, GJHSS. For Authors should prefer the mentioned categories. There are three widely used systems UDC, DDC and LCC. The details are available as 'Knowledge Abstract' at Home page. The major advantage of this coding is that, the research work will be exposed to and shared with all over the world as we are being abstracted and indexed worldwide.

The paper should be in proper format. The format can be downloaded from first page of 'Author Guideline' Menu. The Author is expected to follow the general rules as mentioned in this menu. The paper should be written in MS-Word Format (*.DOC,*.DOCX).

The Author can submit the paper either online or offline. The authors should prefer online submission.Online Submission: There are three ways to submit your paper:

(A) (I) First, register yourself using top right corner of Home page then Login. If you are already registered, then login using your username and password.

(II) Choose corresponding Journal.

(III) Click 'Submit Manuscript'. Fill required information and Upload the paper.

(B) If you are using Internet Explorer, then Direct Submission through Homepage is also available.

(C) If these two are not conveninet , and then email the paper directly to dean@globaljournals.org.

Offline Submission: Author can send the typed form of paper by Post. However, online submission should be preferred.

Preferred Author Guidelines

MANUSCRIPT STYLE INSTRUCTION (Must be strictly followed)

Page Size: 8.27" X 11'"

- Left Margin: 0.65
- Right Margin: 0.65
- Top Margin: 0.75
- Bottom Margin: 0.75
- Font type of all text should be Swis 721 Lt BT.
- Paper Title should be of Font Size 24 with one Column section.
- Author Name in Font Size of 11 with one column as of Title.
- Abstract Font size of 9 Bold, "Abstract" word in Italic Bold.
- Main Text: Font size 10 with justified two columns section
- Two Column with Equal Column with of 3.38 and Gaping of .2
- First Character must be three lines Drop capped.
- Paragraph before Spacing of 1 pt and After of 0 pt.
- Line Spacing of 1 pt
- Large Images must be in One Column
- Numbering of First Main Headings (Heading 1) must be in Roman Letters, Capital Letter, and Font Size of 10.
- Numbering of Second Main Headings (Heading 2) must be in Alphabets, Italic, and Font Size of 10.

You can use your own standard format also.
Author Guidelines:

1. General,

2. Ethical Guidelines,

3. Submission of Manuscripts,

4. Manuscript's Category,

5. Structure and Format of Manuscript,

6. After Acceptance.

1. GENERAL

Before submitting your research paper, one is advised to go through the details as mentioned in following heads. It will be beneficial, while peer reviewer justify your paper for publication.

Scope

The Global Journals Inc. (US) welcome the submission of original paper, review paper, survey article relevant to the all the streams of Philosophy and knowledge. The Global Journals Inc. (US) is parental platform for Global Journal of Computer Science and Technology, Researches in Engineering, Medical Research, Science Frontier Research, Human Social Science, Management, and Business organization. The choice of specific field can be done otherwise as following in Abstracting and Indexing Page on this Website. As the all Global

Journals Inc. (US) are being abstracted and indexed (in process) by most of the reputed organizations. Topics of only narrow interest will not be accepted unless they have wider potential or consequences.

2. ETHICAL GUIDELINES

Authors should follow the ethical guidelines as mentioned below for publication of research paper and research activities.

Papers are accepted on strict understanding that the material in whole or in part has not been, nor is being, considered for publication elsewhere. If the paper once accepted by Global Journals Inc. (US) and Editorial Board, will become the copyright of the Global Journals Inc. (US).

Authorship: The authors and coauthors should have active contribution to conception design, analysis and interpretation of findings. They should critically review the contents and drafting of the paper. All should approve the final version of the paper before submission

The Global Journals Inc. (US) follows the definition of authorship set up by the Global Academy of Research and Development. According to the Global Academy of R&D authorship, criteria must be based on:

1) Substantial contributions to conception and acquisition of data, analysis and interpretation of the findings.

2) Drafting the paper and revising it critically regarding important academic content.

3) Final approval of the version of the paper to be published.

All authors should have been credited according to their appropriate contribution in research activity and preparing paper. Contributors who do not match the criteria as authors may be mentioned under Acknowledgement.

Acknowledgements: Contributors to the research other than authors credited should be mentioned under acknowledgement. The specifications of the source of funding for the research if appropriate can be included. Suppliers of resources may be mentioned along with address.

Appeal of Decision: The Editorial Board's decision on publication of the paper is final and cannot be appealed elsewhere.

Permissions: It is the author's responsibility to have prior permission if all or parts of earlier published illustrations are used in this paper.

Please mention proper reference and appropriate acknowledgements wherever expected.

If all or parts of previously published illustrations are used, permission must be taken from the copyright holder concerned. It is the author's responsibility to take these in writing.

Approval for reproduction/modification of any information (including figures and tables) published elsewhere must be obtained by the authors/copyright holders before submission of the manuscript. Contributors (Authors) are responsible for any copyright fee involved.

3. SUBMISSION OF MANUSCRIPTS

Manuscripts should be uploaded via this online submission page. The online submission is most efficient method for submission of papers, as it enables rapid distribution of manuscripts and consequently speeds up the review procedure. It also enables authors to know the status of their own manuscripts by emailing us. Complete instructions for submitting a paper is available below.

Manuscript submission is a systematic procedure and little preparation is required beyond having all parts of your manuscript in a given format and a computer with an Internet connection and a Web browser. Full help and instructions are provided on-screen. As an author, you will be prompted for login and manuscript details as Field of Paper and then to upload your manuscript file(s) according to the instructions.

To avoid postal delays, all transaction is preferred by e-mail. A finished manuscript submission is confirmed by e-mail immediately and your paper enters the editorial process with no postal delays. When a conclusion is made about the publication of your paper by our Editorial Board, revisions can be submitted online with the same procedure, with an occasion to view and respond to all comments.

Complete support for both authors and co-author is provided.

4. MANUSCRIPT'S CATEGORY

Based on potential and nature, the manuscript can be categorized under the following heads:

Original research paper: Such papers are reports of high-level significant original research work.

Review papers: These are concise, significant but helpful and decisive topics for young researchers.

Research articles: These are handled with small investigation and applications

Research letters: The letters are small and concise comments on previously published matters.

5.STRUCTURE AND FORMAT OF MANUSCRIPT

The recommended size of original research paper is less than seven thousand words, review papers fewer than seven thousands words also.Preparation of research paper or how to write research paper, are major hurdle, while writing manuscript. The research articles and research letters should be fewer than three thousand words, the structure original research paper; sometime review paper should be as follows:

Papers: These are reports of significant research (typically less than 7000 words equivalent, including tables, figures, references), and comprise:

(a)Title should be relevant and commensurate with the theme of the paper.

(b) A brief Summary, "Abstract" (less than 150 words) containing the major results and conclusions.

(c) Up to ten keywords, that precisely identifies the paper's subject, purpose, and focus.

(d) An Introduction, giving necessary background excluding subheadings; objectives must be clearly declared.

(e) Resources and techniques with sufficient complete experimental details (wherever possible by reference) to permit repetition; sources of information must be given and numerical methods must be specified by reference, unless non-standard.

(f) Results should be presented concisely, by well-designed tables and/or figures; the same data may not be used in both; suitable statistical data should be given. All data must be obtained with attention to numerical detail in the planning stage. As reproduced design has been recognized to be important to experiments for a considerable time, the Editor has decided that any paper that appears not to have adequate numerical treatments of the data will be returned un-refereed;

(g) Discussion should cover the implications and consequences, not just recapitulating the results; conclusions should be summarizing.

(h) Brief Acknowledgements.

(i) References in the proper form.

Authors should very cautiously consider the preparation of papers to ensure that they communicate efficiently. Papers are much more likely to be accepted, if they are cautiously designed and laid out, contain few or no errors, are summarizing, and be conventional to the approach and instructions. They will in addition, be published with much less delays than those that require much technical and editorial correction.

The Editorial Board reserves the right to make literary corrections and to make suggestions to improve briefness.

It is vital, that authors take care in submitting a manuscript that is written in simple language and adheres to published guidelines.

Format

Language: The language of publication is UK English. Authors, for whom English is a second language, must have their manuscript efficiently edited by an English-speaking person before submission to make sure that, the English is of high excellence. It is preferable, that manuscripts should be professionally edited.

Standard Usage, Abbreviations, and Units: Spelling and hyphenation should be conventional to The Concise Oxford English Dictionary. Statistics and measurements should at all times be given in figures, e.g. 16 min, except for when the number begins a sentence. When the number does not refer to a unit of measurement it should be spelt in full unless, it is 160 or greater.

Abbreviations supposed to be used carefully. The abbreviated name or expression is supposed to be cited in full at first usage, followed by the conventional abbreviation in parentheses.

Metric SI units are supposed to generally be used excluding where they conflict with current practice or are confusing. For illustration, 1.4 l rather than 1.4 × 10-3 m3, or 4 mm somewhat than 4 × 10-3 m. Chemical formula and solutions must identify the form used, e.g. anhydrous or hydrated, and the concentration must be in clearly defined units. Common species names should be followed by underlines at the first mention. For following use the generic name should be constricted to a single letter, if it is clear.

Structure

All manuscripts submitted to Global Journals Inc. (US), ought to include:

Title: The title page must carry an instructive title that reflects the content, a running title (less than 45 characters together with spaces), names of the authors and co-authors, and the place(s) wherever the work was carried out. The full postal address in addition with the e-mail address of related author must be given. Up to eleven keywords or very brief phrases have to be given to help data retrieval, mining and indexing.

Abstract, used in Original Papers and Reviews:

Optimizing Abstract for Search Engines

Many researchers searching for information online will use search engines such as Google, Yahoo or similar. By optimizing your paper for search engines, you will amplify the chance of someone finding it. This in turn will make it more likely to be viewed and/or cited in a further work. Global Journals Inc. (US) have compiled these guidelines to facilitate you to maximize the web-friendliness of the most public part of your paper.

Key Words

A major linchpin in research work for the writing research paper is the keyword search, which one will employ to find both library and Internet resources.

One must be persistent and creative in using keywords. An effective keyword search requires a strategy and planning a list of possible keywords and phrases to try.

Search engines for most searches, use Boolean searching, which is somewhat different from Internet searches. The Boolean search uses "operators," words (and, or, not, and near) that enable you to expand or narrow your affords. Tips for research paper while preparing research paper are very helpful guideline of research paper.

Choice of key words is first tool of tips to write research paper. Research paper writing is an art.A few tips for deciding as strategically as possible about keyword search:

- One should start brainstorming lists of possible keywords before even begin searching. Think about the most important concepts related to research work. Ask, "What words would a source have to include to be truly valuable in research paper?" Then consider synonyms for the important words.
- It may take the discovery of only one relevant paper to let steer in the right keyword direction because in most databases, the keywords under which a research paper is abstracted are listed with the paper.
- One should avoid outdated words.

Keywords are the key that opens a door to research work sources. Keyword searching is an art in which researcher's skills are bound to improve with experience and time.

Numerical Methods: Numerical methods used should be clear and, where appropriate, supported by references.

Acknowledgements: Please make these as concise as possible.

References

References follow the Harvard scheme of referencing. References in the text should cite the authors' names followed by the time of their publication, unless there are three or more authors when simply the first author's name is quoted followed by et al. unpublished work has to only be cited where necessary, and only in the text. Copies of references in press in other journals have to be supplied with submitted typescripts. It is necessary that all citations and references be carefully checked before submission, as mistakes or omissions will cause delays.

References to information on the World Wide Web can be given, but only if the information is available without charge to readers on an official site. Wikipedia and Similar websites are not allowed where anyone can change the information. Authors will be asked to make available electronic copies of the cited information for inclusion on the Global Journals Inc. (US) homepage at the judgment of the Editorial Board.

The Editorial Board and Global Journals Inc. (US) recommend that, citation of online-published papers and other material should be done via a DOI (digital object identifier). If an author cites anything, which does not have a DOI, they run the risk of the cited material not being noticeable.

The Editorial Board and Global Journals Inc. (US) recommend the use of a tool such as Reference Manager for reference management and formatting.

Tables, Figures and Figure Legends

Tables: Tables should be few in number, cautiously designed, uncrowned, and include only essential data. Each must have an Arabic number, e.g. Table 4, a self-explanatory caption and be on a separate sheet. Vertical lines should not be used.

Figures: Figures are supposed to be submitted as separate files. Always take in a citation in the text for each figure using Arabic numbers, e.g. Fig. 4. Artwork must be submitted online in electronic form by e-mailing them.

Preparation of Electronic Figures for Publication

Even though low quality images are sufficient for review purposes, print publication requires high quality images to prevent the final product being blurred or fuzzy. Submit (or e-mail) EPS (line art) or TIFF (halftone/photographs) files only. MS PowerPoint and Word Graphics are unsuitable for printed pictures. Do not use pixel-oriented software. Scans (TIFF only) should have a resolution of at least 350 dpi (halftone) or 700 to 1100 dpi (line drawings) in relation to the imitation size. Please give the data for figures in black and white or submit a Color Work Agreement Form. EPS files must be saved with fonts embedded (and with a TIFF preview, if possible).

For scanned images, the scanning resolution (at final image size) ought to be as follows to ensure good reproduction: line art: >650 dpi; halftones (including gel photographs) : >350 dpi; figures containing both halftone and line images: >650 dpi.

Color Charges: It is the rule of the Global Journals Inc. (US) for authors to pay the full cost for the reproduction of their color artwork. Hence, please note that, if there is color artwork in your manuscript when it is accepted for publication, we would require you to complete and return a color work agreement form before your paper can be published.

Figure Legends: Self-explanatory legends of all figures should be incorporated separately under the heading 'Legends to Figures'. In the full-text online edition of the journal, figure legends may possibly be truncated in abbreviated links to the full screen version. Therefore, the first 100 characters of any legend should notify the reader, about the key aspects of the figure.

6. AFTER ACCEPTANCE

Upon approval of a paper for publication, the manuscript will be forwarded to the dean, who is responsible for the publication of the Global Journals Inc. (US).

6.1 Proof Corrections

The corresponding author will receive an e-mail alert containing a link to a website or will be attached. A working e-mail address must therefore be provided for the related author.

Acrobat Reader will be required in order to read this file. This software can be downloaded

(Free of charge) from the following website:

www.adobe.com/products/acrobat/readstep2.html. This will facilitate the file to be opened, read on screen, and printed out in order for any corrections to be added. Further instructions will be sent with the proof.

Proofs must be returned to the dean at dean@globaljournals.org within three days of receipt.

As changes to proofs are costly, we inquire that you only correct typesetting errors. All illustrations are retained by the publisher. Please note that the authors are responsible for all statements made in their work, including changes made by the copy editor.

6.2 Early View of Global Journals Inc. (US) (Publication Prior to Print)

The Global Journals Inc. (US) are enclosed by our publishing's Early View service. Early View articles are complete full-text articles sent in advance of their publication. Early View articles are absolute and final. They have been completely reviewed, revised and edited for publication, and the authors' final corrections have been incorporated. Because they are in final form, no changes can be made after sending them. The nature of Early View articles means that they do not yet have volume, issue or page numbers, so Early View articles cannot be cited in the conventional way.

6.3 Author Services

Online production tracking is available for your article through Author Services. Author Services enables authors to track their article - once it has been accepted - through the production process to publication online and in print. Authors can check the status of their articles online and choose to receive automated e-mails at key stages of production. The authors will receive an e-mail with a unique link that enables them to register and have their article automatically added to the system. Please ensure that a complete e-mail address is provided when submitting the manuscript.

6.4 Author Material Archive Policy

Please note that if not specifically requested, publisher will dispose off hardcopy & electronic information submitted, after the two months of publication. If you require the return of any information submitted, please inform the Editorial Board or dean as soon as possible.

6.5 Offprint and Extra Copies

A PDF offprint of the online-published article will be provided free of charge to the related author, and may be distributed according to the Publisher's terms and conditions. Additional paper offprint may be ordered by emailing us at: editor@globaljournals.org .

Before start writing a good quality Computer Science Research Paper, let us first understand what is Computer Science Research Paper? So, Computer Science Research Paper is the paper which is written by professionals or scientists who are associated to Computer Science and Information Technology, or doing research study in these areas. If you are novel to this field then you can consult about this field from your supervisor or guide.

TECHNIQUES FOR WRITING A GOOD QUALITY RESEARCH PAPER:

1. Choosing the topic: In most cases, the topic is searched by the interest of author but it can be also suggested by the guides. You can have several topics and then you can judge that in which topic or subject you are finding yourself most comfortable. This can be done by asking several questions to yourself, like Will I be able to carry our search in this area? Will I find all necessary recourses to accomplish the search? Will I be able to find all information in this field area? If the answer of these types of questions will be "Yes" then you can choose that topic. In most of the cases, you may have to conduct the surveys and have to visit several places because this field is related to Computer Science and Information Technology. Also, you may have to do a lot of work to find all rise and falls regarding the various data of that subject. Sometimes, detailed information plays a vital role, instead of short information.

2. Evaluators are human: First thing to remember that evaluators are also human being. They are not only meant for rejecting a paper. They are here to evaluate your paper. So, present your Best.

3. Think Like Evaluators: If you are in a confusion or getting demotivated that your paper will be accepted by evaluators or not, then think and try to evaluate your paper like an Evaluator. Try to understand that what an evaluator wants in your research paper and automatically you will have your answer.

4. Make blueprints of paper: The outline is the plan or framework that will help you to arrange your thoughts. It will make your paper logical. But remember that all points of your outline must be related to the topic you have chosen.

5. Ask your Guides: If you are having any difficulty in your research, then do not hesitate to share your difficulty to your guide (if you have any). They will surely help you out and resolve your doubts. If you can't clarify what exactly you require for your work then ask the supervisor to help you with the alternative. He might also provide you the list of essential readings.

6. Use of computer is recommended: As you are doing research in the field of Computer Science, then this point is quite obvious.

7. Use right software: Always use good quality software packages. If you are not capable to judge good software then you can lose quality of your paper unknowingly. There are various software programs available to help you, which you can get through Internet.

8. Use the Internet for help: An excellent start for your paper can be by using the Google. It is an excellent search engine, where you can have your doubts resolved. You may also read some answers for the frequent question how to write my research paper or find model research paper. From the internet library you can download books. If you have all required books make important reading selecting and analyzing the specified information. Then put together research paper sketch out.

9. Use and get big pictures: Always use encyclopedias, Wikipedia to get pictures so that you can go into the depth.

10. Bookmarks are useful: When you read any book or magazine, you generally use bookmarks, right! It is a good habit, which helps to not to lose your continuity. You should always use bookmarks while searching on Internet also, which will make your search easier.

11. Revise what you wrote: When you write anything, always read it, summarize it and then finalize it.

12. Make all efforts: Make all efforts to mention what you are going to write in your paper. That means always have a good start. Try to mention everything in introduction, that what is the need of a particular research paper. Polish your work by good skill of writing and always give an evaluator, what he wants.

13. Have backups: When you are going to do any important thing like making research paper, you should always have backup copies of it either in your computer or in paper. This will help you to not to lose any of your important.

14. Produce good diagrams of your own: Always try to include good charts or diagrams in your paper to improve quality. Using several and unnecessary diagrams will degrade the quality of your paper by creating "hotchpotch." So always, try to make and include those diagrams, which are made by your own to improve readability and understandability of your paper.

15. Use of direct quotes: When you do research relevant to literature, history or current affairs then use of quotes become essential but if study is relevant to science then use of quotes is not preferable.

16. Use proper verb tense: Use proper verb tenses in your paper. Use past tense, to present those events that happened. Use present tense to indicate events that are going on. Use future tense to indicate future happening events. Use of improper and wrong tenses will confuse the evaluator. Avoid the sentences that are incomplete.

17. Never use online paper: If you are getting any paper on Internet, then never use it as your research paper because it might be possible that evaluator has already seen it or maybe it is outdated version.

18. Pick a good study spot: To do your research studies always try to pick a spot, which is quiet. Every spot is not for studies. Spot that suits you choose it and proceed further.

19. Know what you know: Always try to know, what you know by making objectives. Else, you will be confused and cannot achieve your target.

20. Use good quality grammar: Always use a good quality grammar and use words that will throw positive impact on evaluator. Use of good quality grammar does not mean to use tough words, that for each word the evaluator has to go through dictionary. Do not start sentence with a conjunction. Do not fragment sentences. Eliminate one-word sentences. Ignore passive voice. Do not ever use a big word when a diminutive one would suffice. Verbs have to be in agreement with their subjects. Prepositions are not expressions to finish sentences with. It is incorrect to ever divide an infinitive. Avoid clichés like the disease. Also, always shun irritating alliteration. Use language that is simple and straight forward. put together a neat summary.

21. Arrangement of information: Each section of the main body should start with an opening sentence and there should be a changeover at the end of the section. Give only valid and powerful arguments to your topic. You may also maintain your arguments with records.

22. Never start in last minute: Always start at right time and give enough time to research work. Leaving everything to the last minute will degrade your paper and spoil your work.

23. Multitasking in research is not good: Doing several things at the same time proves bad habit in case of research activity. Research is an area, where everything has a particular time slot. Divide your research work in parts and do particular part in particular time slot.

24. Never copy others' work: Never copy others' work and give it your name because if evaluator has seen it anywhere you will be in trouble.

25. Take proper rest and food: No matter how many hours you spend for your research activity, if you are not taking care of your health then all your efforts will be in vain. For a quality research, study is must, and this can be done by taking proper rest and food.

26. Go for seminars: Attend seminars if the topic is relevant to your research area. Utilize all your resources.

27. Refresh your mind after intervals: Try to give rest to your mind by listening to soft music or by sleeping in intervals. This will also improve your memory.

28. Make colleagues: Always try to make colleagues. No matter how sharper or intelligent you are, if you make colleagues you can have several ideas, which will be helpful for your research.

29. Think technically: Always think technically. If anything happens, then search its reasons, its benefits, and demerits.

30. Think and then print: When you will go to print your paper, notice that tables are not be split, headings are not detached from their descriptions, and page sequence is maintained.

31. Adding unnecessary information: Do not add unnecessary information, like, I have used MS Excel to draw graph. Do not add irrelevant and inappropriate material. These all will create superfluous. Foreign terminology and phrases are not apropos. One should NEVER take a broad view. Analogy in script is like feathers on a snake. Not at all use a large word when a very small one would be sufficient. Use words properly, regardless of how others use them. Remove quotations. Puns are for kids, not grunt readers. Amplification is a billion times of inferior quality than sarcasm.

32. Never oversimplify everything: To add material in your research paper, never go for oversimplification. This will definitely irritate the evaluator. Be more or less specific. Also too, by no means, ever use rhythmic redundancies. Contractions aren't essential and shouldn't be there used. Comparisons are as terrible as clichés. Give up ampersands and abbreviations, and so on. Remove commas, that are, not necessary. Parenthetical words however should be together with this in commas. Understatement is all the time the complete best way to put onward earth-shaking thoughts. Give a detailed literary review.

33. Report concluded results: Use concluded results. From raw data, filter the results and then conclude your studies based on measurements and observations taken. Significant figures and appropriate number of decimal places should be used. Parenthetical remarks are prohibitive. Proofread carefully at final stage. In the end give outline to your arguments. Spot out perspectives of further study of this subject. Justify your conclusion by at the bottom of them with sufficient justifications and examples.

34. After conclusion: Once you have concluded your research, the next most important step is to present your findings. Presentation is extremely important as it is the definite medium though which your research is going to be in print to the rest of the crowd. Care should be taken to categorize your thoughts well and present them in a logical and neat manner. A good quality research paper format is essential because it serves to highlight your research paper and bring to light all necessary aspects in your research.

Informal Guidelines of Research Paper Writing

Key points to remember:

- Submit all work in its final form.
- Write your paper in the form, which is presented in the guidelines using the template.
- Please note the criterion for grading the final paper by peer-reviewers.

Final Points:

A purpose of organizing a research paper is to let people to interpret your effort selectively. The journal requires the following sections, submitted in the order listed, each section to start on a new page.

The introduction will be compiled from reference matter and will reflect the design processes or outline of basis that direct you to make study. As you will carry out the process of study, the method and process section will be constructed as like that. The result segment will show related statistics in nearly sequential order and will direct the reviewers next to the similar intellectual paths throughout the data that you took to carry out your study. The discussion section will provide understanding of the data and projections as to the implication of the results. The use of good quality references all through the paper will give the effort trustworthiness by representing an alertness of prior workings.

Writing a research paper is not an easy job no matter how trouble-free the actual research or concept. Practice, excellent preparation, and controlled record keeping are the only means to make straightforward the progression.

General style:

Specific editorial column necessities for compliance of a manuscript will always take over from directions in these general guidelines.

To make a paper clear

· Adhere to recommended page limits

Mistakes to evade

- Insertion a title at the foot of a page with the subsequent text on the next page
- Separating a table/chart or figure - impound each figure/table to a single page
- Submitting a manuscript with pages out of sequence

In every sections of your document

· Use standard writing style including articles ("a", "the," etc.)

· Keep on paying attention on the research topic of the paper

· Use paragraphs to split each significant point (excluding for the abstract)

· Align the primary line of each section

· Present your points in sound order

· Use present tense to report well accepted

· Use past tense to describe specific results

· Shun familiar wording, don't address the reviewer directly, and don't use slang, slang language, or superlatives

· Shun use of extra pictures - include only those figures essential to presenting results

Title Page:

Choose a revealing title. It should be short. It should not have non-standard acronyms or abbreviations. It should not exceed two printed lines. It should include the name(s) and address (es) of all authors.

Abstract:

The summary should be two hundred words or less. It should briefly and clearly explain the key findings reported in the manuscript--must have precise statistics. It should not have abnormal acronyms or abbreviations. It should be logical in itself. Shun citing references at this point.

An abstract is a brief distinct paragraph summary of finished work or work in development. In a minute or less a reviewer can be taught the foundation behind the study, common approach to the problem, relevant results, and significant conclusions or new questions.

Write your summary when your paper is completed because how can you write the summary of anything which is not yet written? Wealth of terminology is very essential in abstract. Yet, use comprehensive sentences and do not let go readability for briefness. You can maintain it succinct by phrasing sentences so that they provide more than lone rationale. The author can at this moment go straight to shortening the outcome. Sum up the study, with the subsequent elements in any summary. Try to maintain the initial two items to no more than one ruling each.

- Reason of the study - theory, overall issue, purpose
- Fundamental goal
- To the point depiction of the research
- Consequences, including definite statistics - if the consequences are quantitative in nature, account quantitative data; results of any numerical analysis should be reported
- Significant conclusions or questions that track from the research(es)

Approach:

- Single section, and succinct
- As a outline of job done, it is always written in past tense
- A conceptual should situate on its own, and not submit to any other part of the paper such as a form or table
- Center on shortening results - bound background information to a verdict or two, if completely necessary
- What you account in an conceptual must be regular with what you reported in the manuscript
- Exact spelling, clearness of sentences and phrases, and appropriate reporting of quantities (proper units, important statistics) are just as significant in an abstract as they are anywhere else

Introduction:

The **Introduction** should "introduce" the manuscript. The reviewer should be presented with sufficient background information to be capable to comprehend and calculate the purpose of your study without having to submit to other works. The basis for the study should be offered. Give most important references but shun difficult to make a comprehensive appraisal of the topic. In the introduction, describe the problem visibly. If the problem is not acknowledged in a logical, reasonable way, the reviewer will have no attention in your result. Speak in common terms about techniques used to explain the problem, if needed, but do not present any particulars about the protocols here. Following approach can create a valuable beginning:

- Explain the value (significance) of the study
- Shield the model - why did you employ this particular system or method? What is its compensation? You strength remark on its appropriateness from a abstract point of vision as well as point out sensible reasons for using it.
- Present a justification. Status your particular theory (es) or aim(s), and describe the logic that led you to choose them.
- Very for a short time explain the tentative propose and how it skilled the declared objectives.

Approach:

- Use past tense except for when referring to recognized facts. After all, the manuscript will be submitted after the entire job is done.
- Sort out your thoughts; manufacture one key point with every section. If you make the four points listed above, you will need a least of four paragraphs.

- Present surroundings information only as desirable in order hold up a situation. The reviewer does not desire to read the whole thing you know about a topic.
- Shape the theory/purpose specifically - do not take a broad view.
- As always, give awareness to spelling, simplicity and correctness of sentences and phrases.

Procedures (Methods and Materials):

This part is supposed to be the easiest to carve if you have good skills. A sound written Procedures segment allows a capable scientist to replacement your results. Present precise information about your supplies. The suppliers and clarity of reagents can be helpful bits of information. Present methods in sequential order but linked methodologies can be grouped as a segment. Be concise when relating the protocols. Attempt for the least amount of information that would permit another capable scientist to spare your outcome but be cautious that vital information is integrated. The use of subheadings is suggested and ought to be synchronized with the results section. When a technique is used that has been well described in another object, mention the specific item describing a way but draw the basic principle while stating the situation. The purpose is to text all particular resources and broad procedures, so that another person may use some or all of the methods in one more study or referee the scientific value of your work. It is not to be a step by step report of the whole thing you did, nor is a methods section a set of orders.

Materials:

- Explain materials individually only if the study is so complex that it saves liberty this way.
- Embrace particular materials, and any tools or provisions that are not frequently found in laboratories.
- Do not take in frequently found.
- If use of a definite type of tools.
- Materials may be reported in a part section or else they may be recognized along with your measures.

Methods:

- Report the method (not particulars of each process that engaged the same methodology)
- Describe the method entirely
- To be succinct, present methods under headings dedicated to specific dealings or groups of measures
- Simplify - details how procedures were completed not how they were exclusively performed on a particular day.
- If well known procedures were used, account the procedure by name, possibly with reference, and that's all.

Approach:

- It is embarrassed or not possible to use vigorous voice when documenting methods with no using first person, which would focus the reviewer's interest on the researcher rather than the job. As a result when script up the methods most authors use third person passive voice.
- Use standard style in this and in every other part of the paper - avoid familiar lists, and use full sentences.

What to keep away from

- Resources and methods are not a set of information.
- Skip all descriptive information and surroundings - save it for the argument.
- Leave out information that is immaterial to a third party.

Results:

The principle of a results segment is to present and demonstrate your conclusion. Create this part a entirely objective details of the outcome, and save all understanding for the discussion.

The page length of this segment is set by the sum and types of data to be reported. Carry on to be to the point, by means of statistics and tables, if suitable, to present consequences most efficiently.You must obviously differentiate material that would usually be incorporated in a study editorial from any unprocessed data or additional appendix matter that would not be available. In fact, such matter should not be submitted at all except requested by the instructor.

Content

- Sum up your conclusion in text and demonstrate them, if suitable, with figures and tables.
- In manuscript, explain each of your consequences, point the reader to remarks that are most appropriate.
- Present a background, such as by describing the question that was addressed by creation an exacting study.
- Explain results of control experiments and comprise remarks that are not accessible in a prescribed figure or table, if appropriate.
- Examine your data, then prepare the analyzed (transformed) data in the form of a figure (graph), table, or in manuscript form.

What to stay away from

- Do not discuss or infer your outcome, report surroundings information, or try to explain anything.
- Not at all, take in raw data or intermediate calculations in a research manuscript.
- Do not present the similar data more than once.
- Manuscript should complement any figures or tables, not duplicate the identical information.
- Never confuse figures with tables - there is a difference.

Approach

- As forever, use past tense when you submit to your results, and put the whole thing in a reasonable order.
- Put figures and tables, appropriately numbered, in order at the end of the report
- If you desire, you may place your figures and tables properly within the text of your results part.

Figures and tables

- If you put figures and tables at the end of the details, make certain that they are visibly distinguished from any attach appendix materials, such as raw facts
- Despite of position, each figure must be numbered one after the other and complete with subtitle
- In spite of position, each table must be titled, numbered one after the other and complete with heading
- All figure and table must be adequately complete that it could situate on its own, divide from text

Discussion:

The Discussion is expected the trickiest segment to write and describe. A lot of papers submitted for journal are discarded based on problems with the Discussion. There is no head of state for how long a argument should be. Position your understanding of the outcome visibly to lead the reviewer through your conclusions, and then finish the paper with a summing up of the implication of the study. The purpose here is to offer an understanding of your results and hold up for all of your conclusions, using facts from your research and generally accepted information, if suitable. The implication of result should be visibly described. Infer your data in the conversation in suitable depth. This means that when you clarify an observable fact you must explain mechanisms that may account for the observation. If your results vary from your prospect, make clear why that may have happened. If your results agree, then explain the theory that the proof supported. It is never suitable to just state that the data approved with prospect, and let it drop at that.

- Make a decision if each premise is supported, discarded, or if you cannot make a conclusion with assurance. Do not just dismiss a study or part of a study as "uncertain."
- Research papers are not acknowledged if the work is imperfect. Draw what conclusions you can based upon the results that you have, and take care of the study as a finished work
- You may propose future guidelines, such as how the experiment might be personalized to accomplish a new idea.
- Give details all of your remarks as much as possible, focus on mechanisms.
- Make a decision if the tentative design sufficiently addressed the theory, and whether or not it was correctly restricted.
- Try to present substitute explanations if sensible alternatives be present.
- One research will not counter an overall question, so maintain the large picture in mind, where do you go next? The best studies unlock new avenues of study. What questions remain?
- Recommendations for detailed papers will offer supplementary suggestions.

Approach:

- When you refer to information, differentiate data generated by your own studies from available information
- Submit to work done by specific persons (including you) in past tense.
- Submit to generally acknowledged facts and main beliefs in present tense.

Administration Rules Listed Before Submitting Your Research Paper to Global Journals Inc. (US)

Please carefully note down following rules and regulation before submitting your Research Paper to Global Journals Inc. (US):

Segment Draft and Final Research Paper: You have to strictly follow the template of research paper. If it is not done your paper may get rejected.

- The **major constraint** is that you must independently make all content, tables, graphs, and facts that are offered in the paper. You must write each part of the paper wholly on your own. The Peer-reviewers need to identify your own perceptive of the concepts in your own terms. NEVER extract straight from any foundation, and never rephrase someone else's analysis.

- Do not give permission to anyone else to "PROOFREAD" your manuscript.

- Methods to avoid Plagiarism is applied by us on every paper, if found guilty, you will be blacklisted by all of our collaborated research groups, your institution will be informed for this and strict legal actions will be taken immediately.)
- To guard yourself and others from possible illegal use please do not permit anyone right to use to your paper and files.

Criterion for Grading a Research Paper (Compilation) by Global Journals Inc. (US)

Please note that following table is only a Grading of "Paper Compilation" and not on "Performed/Stated Research" whose grading solely depends on Individual Assigned Peer Reviewer and Editorial Board Member. These can be available only on request and after decision of Paper. This report will be the property of Global Journals Inc. (US).

Topics	Grades		
	A-B	**C-D**	**E-F**
Abstract	Clear and concise with appropriate content, Correct format. 200 words or below	Unclear summary and no specific data, Incorrect form Above 200 words	No specific data with ambiguous information Above 250 words
Introduction	Containing all background details with clear goal and appropriate details, flow specification, no grammar and spelling mistake, well organized sentence and paragraph, reference cited	Unclear and confusing data, appropriate format, grammar and spelling errors with unorganized matter	Out of place depth and content, hazy format
Methods and Procedures	Clear and to the point with well arranged paragraph, precision and accuracy of facts and figures, well organized subheads	Difficult to comprehend with embarrassed text, too much explanation but completed	Incorrect and unorganized structure with hazy meaning
Result	Well organized, Clear and specific, Correct units with precision, correct data, well structuring of paragraph, no grammar and spelling mistake	Complete and embarrassed text, difficult to comprehend	Irregular format with wrong facts and figures
Discussion	Well organized, meaningful specification, sound conclusion, logical and concise explanation, highly structured paragraph reference cited	Wordy, unclear conclusion, spurious	Conclusion is not cited, unorganized, difficult to comprehend
References	Complete and correct format, well organized	Beside the point, Incomplete	Wrong format and structuring

© Copyright by Global Journals Inc.(US) | Guidelines Handbook

Index

A

Accommodated · 14, 59
Anthropogenic · 50
Autoregressive · 15

B

Balsubramania · 11

C

Cartographically · 44

E

Electrophoresis · 65
Energized · 2

F

Flourishment · 1

G

Geographical · 14, 46, 59

H

Hemicelluloses · 73, 75, 77
Hybridization · 57, 59, 60

I

Infinitenanoscopic · 42

M

Methodology · 5, 12, 44

O

Oneirrigation · 2

P

Photographed · 65
Potentialcomputations · 1

Q

Quantitative · 52, 63, 70

R

Rangelands · 73, 79
Reciprocity · 42

S

Simultaneously · 8
Specialisation · 10, 14
Surroundings · 44

T

Tequexquinahuac · 46
Tetragonoloba · 57, 59, 61, 62

V

Vacuolation · 53, 54, 56

save our planet

Global Journal of Science Frontier Research

Visit us on the Web at www.GlobalJournals.org | www.JournalofScience.org
or email us at helpdesk@globaljournals.org

ISSN 9755896

© Global Journals