Online: 2249-4626
Print: 0975-5896

Global Journal

of Science Frontier Research: H

Environment & Earth Science



Pyroclastics Outcropping

Physico-Chemical Parameters

Highlights

Wood Pulp Demand

Geochemistry of Groundwater

Discovering Thoughts, Inventing Future

VOLUME 13 ISSUE 3 VERSION 1.0

© 2001-2013 by Global Journal of Science Frontier Research, USA

Volume 13 Issue 32 was originally issued as H3

Global Journal of Science Frontier Research: H
Environment & Earth Science

Volume 13 Issue 32
Originally issued as H3

Global Journal of Science Frontier Research: H

Environment & Earth Science

Volume 13 Issue 3 (Ver. 1.0)

Open Association of Research Society

© Global Journal of Science Frontier Research .2013.

All rights reserved.

This is a special issue published in version 1.0 of "Global Journal of Science Frontier Research." By Global Journals Inc.

All articles are open access articles distributed under "Global Journal of Science Frontier Research"

Reading License, which permits restricted use. Entire contents are copyright by of "Global Journal of Science Frontier Research" unless otherwise noted on specific articles.

No part of this publication may be reproduced or transmitted in any form or by any means, electronic or mechanical, including photocopy, recording, or any information storage and retrieval system, without written permission.

The opinions and statements made in this book are those of the authors concerned. Ultraculture has not verified and neither confirms nor denies any of the foregoing and no warranty or fitness is implied.

Engage with the contents herein at your own risk.

The use of this journal, and the terms and conditions for our providing information, is governed by our Disclaimer, Terms and Conditions and Privacy Policy given on our website http://globaljournals.us/terms-and-condition/menu-id-1463/

By referring / using / reading / any type of association / referencing this journal, this signifies and you acknowledge that you have read them and that you accept and will be bound by the terms thereof.

All information, journals, this journal, activities undertaken, materials, services and our website, terms and conditions, privacy policy, and this journal is subject to change anytime without any prior notice.

Incorporation No.: 0423089
License No.: 42125/022010/1186
Registration No.: 430374
Import-Export Code: 1109007027
Employer Identification Number (EIN):
USA Tax ID: 98-0673427

Global Journals Inc.

*(A Delaware USA Incorporation with "Good Standing"; **Reg. Number: 0423089**)*

Sponsors: Open Association of Research Society
Open Scientific Standards

Publisher's Headquarters office

Global Journals Inc., Headquarters Corporate Office, Cambridge Office Center, II Canal Park, Floor No. 5th, ***Cambridge (Massachusetts)***, Pin: MA 02141 United States
USA Toll Free: +001-888-839-7392
USA Toll Free Fax: +001-888-839-7392

Offset Typesetting

Open Association of Research Society, Marsh Road, Rainham, Essex, London RM13 8EU
United Kingdom.

Packaging & Continental Dispatching

Global Journals, India

Find a correspondence nodal officer near you

To find nodal officer of your country, please email us at *local@globaljournals.org*

eContacts

Press Inquiries: *press@globaljournals.org*
Investor Inquiries: *investers@globaljournals.org*
Technical Support: *technology@globaljournals.org*
Media & Releases: *media@globaljournals.org*

Pricing (Including by Air Parcel Charges):

For Authors:
22 USD (B/W) & 50 USD (Color)
Yearly Subscription (Personal & Institutional):
200 USD (B/W) & 250 USD (Color)

Editorial Board Members (HON.)

John A. Hamilton,"Drew" Jr.,
Ph.D., Professor, Management
Computer Science and Software Engineering
Director, Information Assurance Laboratory
Auburn University

Dr. Henry Hexmoor
IEEE senior member since 2004
Ph.D. Computer Science, University at Buffalo
Department of Computer Science
Southern Illinois University at Carbondale

Dr. Osman Balci, Professor
Department of Computer Science
Virginia Tech, Virginia University
Ph.D.and M.S.Syracuse University, Syracuse, New York
M.S. and B.S. Bogazici University, Istanbul, Turkey

Yogita Bajpai
M.Sc. (Computer Science), FICCT
U.S.A.Email:
yogita@computerresearch.org

Dr. T. David A. Forbes
Associate Professor and Range Nutritionist
Ph.D. Edinburgh University - Animal Nutrition
M.S. Aberdeen University - Animal Nutrition
B.A. University of Dublin- Zoology

Dr. Wenying Feng
Professor, Department of Computing & Information Systems
Department of Mathematics
Trent University, Peterborough,
ON Canada K9J 7B8

Dr. Thomas Wischgoll
Computer Science and Engineering,
Wright State University, Dayton, Ohio
B.S., M.S., Ph.D.
(University of Kaiserslautern)

Dr. Abdurrahman Arslanyilmaz
Computer Science & Information Systems Department
Youngstown State University
Ph.D., Texas A&M University
University of Missouri, Columbia
Gazi University, Turkey

Dr. Xiaohong He
Professor of International Business
University of Quinnipiac
BS, Jilin Institute of Technology; MA, MS, PhD,. (University of Texas-Dallas)

Burcin Becerik-Gerber
University of Southern California
Ph.D. in Civil Engineering
DDes from Harvard University
M.S. from University of California, Berkeley & Istanbul University

Dr. Bart Lambrecht
Director of Research in Accounting and FinanceProfessor of Finance
Lancaster University Management School
BA (Antwerp); MPhil, MA, PhD (Cambridge)

Dr. Carlos García Pont
Associate Professor of Marketing
IESE Business School, University of Navarra
Doctor of Philosophy (Management), Massachusetts Institute of Technology (MIT)
Master in Business Administration, IESE, University of Navarra
Degree in Industrial Engineering, Universitat Politècnica de Catalunya

Dr. Fotini Labropulu
Mathematics - Luther College
University of ReginaPh.D., M.Sc. in Mathematics
B.A. (Honors) in Mathematics
University of Windso

Dr. Lynn Lim
Reader in Business and Marketing
Roehampton University, London
BCom, PGDip, MBA (Distinction), PhD, FHEA

Dr. Mihaly Mezei
ASSOCIATE PROFESSOR
Department of Structural and Chemical Biology, Mount Sinai School of Medical Center
Ph.D., Etvs Lornd University
Postdoctoral Training,
New York University

Dr. Söhnke M. Bartram
Department of Accounting and FinanceLancaster University Management SchoolPh.D. (WHU Koblenz)
MBA/BBA (University of Saarbrücken)

Dr. Miguel Angel Ariño
Professor of Decision Sciences
IESE Business School
Barcelona, Spain (Universidad de Navarra)
CEIBS (China Europe International Business School).
Beijing, Shanghai and Shenzhen
Ph.D. in Mathematics
University of Barcelona
BA in Mathematics (Licenciatura)
University of Barcelona

Philip G. Moscoso
Technology and Operations Management
IESE Business School, University of Navarra
Ph.D in Industrial Engineering and Management, ETH Zurich
M.Sc. in Chemical Engineering, ETH Zurich

Dr. Sanjay Dixit, M.D.
Director, EP Laboratories, Philadelphia VA Medical Center
Cardiovascular Medicine - Cardiac Arrhythmia
Univ of Penn School of Medicine

Dr. Han-Xiang Deng
MD., Ph.D
Associate Professor and Research
Department Division of Neuromuscular Medicine
Davee Department of Neurology and Clinical NeuroscienceNorthwestern University
Feinberg School of Medicine

Dr. Pina C. Sanelli
Associate Professor of Public Health
Weill Cornell Medical College
Associate Attending Radiologist
NewYork-Presbyterian Hospital
MRI, MRA, CT, and CTA
Neuroradiology and Diagnostic Radiology
M.D., State University of New York at Buffalo,School of Medicine and Biomedical Sciences

Dr. Roberto Sanchez
Associate Professor
Department of Structural and Chemical Biology
Mount Sinai School of Medicine
Ph.D., The Rockefeller University

Dr. Wen-Yih Sun
Professor of Earth and Atmospheric SciencesPurdue University Director
National Center for Typhoon and Flooding Research, Taiwan
University Chair Professor
Department of Atmospheric Sciences, National Central University, Chung-Li, TaiwanUniversity Chair Professor
Institute of Environmental Engineering, National Chiao Tung University, Hsin-chu, Taiwan.Ph.D., MS The University of Chicago, Geophysical Sciences
BS National Taiwan University, Atmospheric Sciences
Associate Professor of Radiology

Dr. Michael R. Rudnick
M.D., FACP
Associate Professor of Medicine
Chief, Renal Electrolyte and Hypertension Division (PMC)
Penn Medicine, University of Pennsylvania
Presbyterian Medical Center, Philadelphia
Nephrology and Internal Medicine
Certified by the American Board of Internal Medicine

Dr. Bassey Benjamin Esu
B.Sc. Marketing; MBA Marketing; Ph.D Marketing
Lecturer, Department of Marketing, University of Calabar
Tourism Consultant, Cross River State Tourism Development Department
Co-ordinator , Sustainable Tourism Initiative, Calabar, Nigeria

Dr. Aziz M. Barbar, Ph.D.
IEEE Senior Member
Chairperson, Department of Computer Science
AUST - American University of Science & Technology
Alfred Naccash Avenue – Ashrafieh

President Editor (HON.)

Dr. George Perry, (Neuroscientist)
Dean and Professor, College of Sciences
Denham Harman Research Award (American Aging Association)
ISI Highly Cited Researcher, Iberoamerican Molecular Biology Organization
AAAS Fellow, Correspondent Member of Spanish Royal Academy of Sciences
University of Texas at San Antonio
Postdoctoral Fellow (Department of Cell Biology)
Baylor College of Medicine
Houston, Texas, United States

Chief Author (HON.)

Dr. R.K. Dixit
M.Sc., Ph.D., FICCT
Chief Author, India
Email: authorind@computerresearch.org

Dean & Editor-in-Chief (HON.)

Vivek Dubey(HON.)
MS (Industrial Engineering),
MS (Mechanical Engineering)
University of Wisconsin, FICCT
Editor-in-Chief, USA
editorusa@computerresearch.org

Sangita Dixit
M.Sc., FICCT
Dean & Chancellor (Asia Pacific)
deanind@computerresearch.org

Suyash Dixit
(B.E., Computer Science Engineering), FICCTT
President, Web Administration and
Development , CEO at IOSRD
COO at GAOR & OSS

Er. Suyog Dixit
(M. Tech), BE (HONS. in CSE), FICCT
SAP Certified Consultant
CEO at IOSRD, GAOR & OSS
Technical Dean, Global Journals Inc. (US)
Website: www.suyogdixit.com
Email:suyog@suyogdixit.com

Pritesh Rajvaidya
(MS) Computer Science Department
California State University
BE (Computer Science), FICCT
Technical Dean, USA
Email: pritesh@computerresearch.org

Luis Galárraga
J!Research Project Leader
Saarbrücken, Germany

Contents of the Volume

i. Copyright Notice
ii. Editorial Board Members
iii. Chief Author and Dean
iv. Table of Contents
v. From the Chief Editor's Desk
vi. Research and Review Papers

1. Geochemistry of Groundwater in the Volcanic Rocks of Nairobi City. *1-7*
2. Regression Analysis for Predicting Wood Pulp Demand by PSO Optimization. *9-13*
3. Petrological and Geochemical Characteristics of Pyroclastics Outcropping in Abakaliki Area Lower Benue Trough, Nigeria. *15-22*
4. Statistical Assesment of Ground Water Quality using Physico-Chemical Parameters in Bassi Tehsil of Jaipur District, Rajasthan, India. *23-31*

vii. Auxiliary Memberships
viii. Process of Submission of Research Paper
ix. Preferred Author Guidelines
x. Index

Global Journal of Science Frontier Research
Environment & Earth Science
Volume 13 Issue 3 Version 1.0 Year 2013
Type : Double Blind Peer Reviewed International Research Journal
Publisher: Global Journals Inc. (USA)
Online ISSN: 2249-4626 & Print ISSN: 0975-5896

Geochemistry of Groundwater in the Volcanic Rocks of Nairobi City

By Caroline Onyancha & Zachary Getenga

Masinde Muliro University of Science and Technology, Kenya

Abstract - Nairobi City the Capital of Kenya lies on the eastern flank of the Kenya Rift Valley. The geological succession includes metamorphic and igneous rocks as well as interbedded lacustrine and alluvial sediments. Groundwater has been encountered in aquifers within the thirteen different geologic units in the succession. The objective of this study was to analyse the geochemistry of groundwater for major and minor elements, heavy metals as well as the presence of pollutants. The 30 samples were collected and analysed using international standards. Membrane Filter Technique, Ion chromatography, Atomic Absorption Spectrometry and Inductively Coupled Plasma were some of the methods of analysis used. The results show that the physical parameters of the groundwater across the study area range from those within the recommended World Health Organisation limits to those that raise concern such as the high turbidity, pH and electrical conductivity values in boreholes in Embakasi, Industrial area, and Karen. Since these parameters signify potential for microbial contamination, a research should be carried out to analyse their variation and the relationship with lithology and structural geology of the area. Results of this study as well as those of past chemical analyses indicate that major anions and cations concentrations are within the limits recommended by WHO. High nitrate concentrations are detected in the shallow wells. Fluoride content is above internationally recommended limits in majority of the boreholes.

Keywords : *groundwater, geochemistry, volcanic rocks, international standards, domestic use, nairobi city.*

GJSFR-H Classification : *FOR Code: 040299*



Strictly as per the compliance and regulations of :

© 2013. Caroline Onyancha & Zachary Getenga. This is a research/review paper, distributed under the terms of the Creative Commons Attribution-Noncommercial 3.0 Unported License http://creativecommons.org/licenses/by-nc/3.0/), permitting all non commercial use, distribution, and reproduction in any medium, provided the original work is properly cited.

Geochemistry of Groundwater in the Volcanic Rocks of Nairobi City

Caroline Onyancha [α] & Zachary Getenga [σ]

Abstract - Nairobi City the Capital of Kenya lies on the eastern flank of the Kenya Rift Valley. The geological succession includes metamorphic and igneous rocks as well as interbedded lacustrine and alluvial sediments. Groundwater has been encountered in aquifers within the thirteen different geologic units in the succession. The objective of this study was to analyse the geochemistry of groundwater for major and minor elements, heavy metals as well as the presence of pollutants. The 30 samples were collected and analysed using international standards. Membrane Filter Technique, Ion chromatography, Atomic Absorption Spectrometry and Inductively Coupled Plasma were some of the methods of analysis used. The results show that the physical parameters of the groundwater across the study area range from those within the recommended World Health Organisation limits to those that raise concern such as the high turbidity, pH and electrical conductivity values in boreholes in Embakasi, Industrial area, and Karen. Since these parameters signify potential for microbial contamination, a research should be carried out to analyse their variation and the relationship with lithology and structural geology of the area. Results of this study as well as those of past chemical analyses indicate that major anions and cations concentrations are within the limits recommended by WHO. High nitrate concentrations are detected in the shallow wells. Fluoride content is above internationally recommended limits in majority of the boreholes. Past records indicate fluoride contents in the range of 0.5-13.7 ppm. Four elements that are known to endanger life if they occur in drinking water above certain limits (selenium 0.05 ppm, arsenic 0.2 ppm, chromium 0.05 ppm and cyanide 0.01 ppm) have not been investigated. It is recommended that these elements be analysed in future studies. The presence of general coli and E.coli in eight out of ten tested samples underlines the importance of disinfecting the water for domestic use. Shallow wells within the city should be discouraged since the water sampled at Kanungaga and Kabiria was found to be unfit for domestic use due to chemical and bacteriological contamination.

Keywords : groundwater, geochemistry, volcanic rocks, international standards, domestic use, nairobi city.

I. Introduction

Nairobi City the Capital of Kenya lies on the eastern flank of the Kenya Rift Valley. The geological succession includes metamorphic and igneous rocks as well as interbedded sediments. The metamorphic rocks originate from folding and high temperature and pressure metamorphism of ancient sediments in the period between late Precambrian and Lower Palaeozoic. Following the metamorphism and folding, the area was subjected to erosion that lasted for more than 400 million years, leaving an erosion surface dated to end Cretaceous Age.

In the Upper Miocene times, volcanic lava started flowing across the eroded surface from the edge of the newly-formed Rift Valley. This led to the formation of welded and vesicular phonolitic and trachytic tuffs. At some stage during the formation of the volcanic rocks, the area being at the edge of the rift valley was covered with water. Lacustrine sediments were formed in between the volcanic flows that were cooled under subaqueous conditions. Some of these sediments have been found to contain ostracod shells and are rich in obsidian. At the later stages of the volcanism, the lake(s) dried up and some pyroclastic volcanic flows were deposited under aerial and dry conditions. The pyroclasts covered most of the existing rivers whose alluvial sediments have been encountered in boreholes across the study area. The north- South trending rift valley faults affecting the volcanic rocks have been concealed by the Pleistocene formations or by landscape modification within the city.

Borehole profiles indicate that the interval between the ground surface and the top of the metamorphic rocks comprises alternate layers of volcanic rocks and lake sediments. The volcanism took place over a long period of time with intermediate periods of no activity such that old land surfaces can be recognized (Saggerson, 1991). The thickness of the volcanic rocks and lake sediments was established from a 472 m deep borehole at the Railway Station (BH C-756) within the Nairobi City Centre. Here, metamorphic rocks that are predominantly biotite gneisses, frequently migmatitic and rich in hornblende were encountered (Gevaerts, 1964).

Groundwater abstracted within Nairobi City is encountered within the fractured/weathered volcanic rocks and in the intervening sediments. Figure 1 is a digitized geological map showing thirteen different geologic materials exposed at the surface or encountered in boreholes as well as the sampling sites for this study. The youngest rocks are exposed to the west and the oldest rocks are concealed by Pleistocene and Quaternary deposits to the east.

Author α : Senior Lecturer, Department of Civil and Structural Engineering, Masinde Muliro University of Science and Technology, P. O. Box 190 – 50100 Kakamega Kenya. E-mail : conyanja@yahoo.com
Author σ : Director, Research and Extension, Masinde Muliro University of Science and Technology, P. O. Box 190 – 50100 Kakamega Kenya.

© 2013 Global Journals Inc. (US)

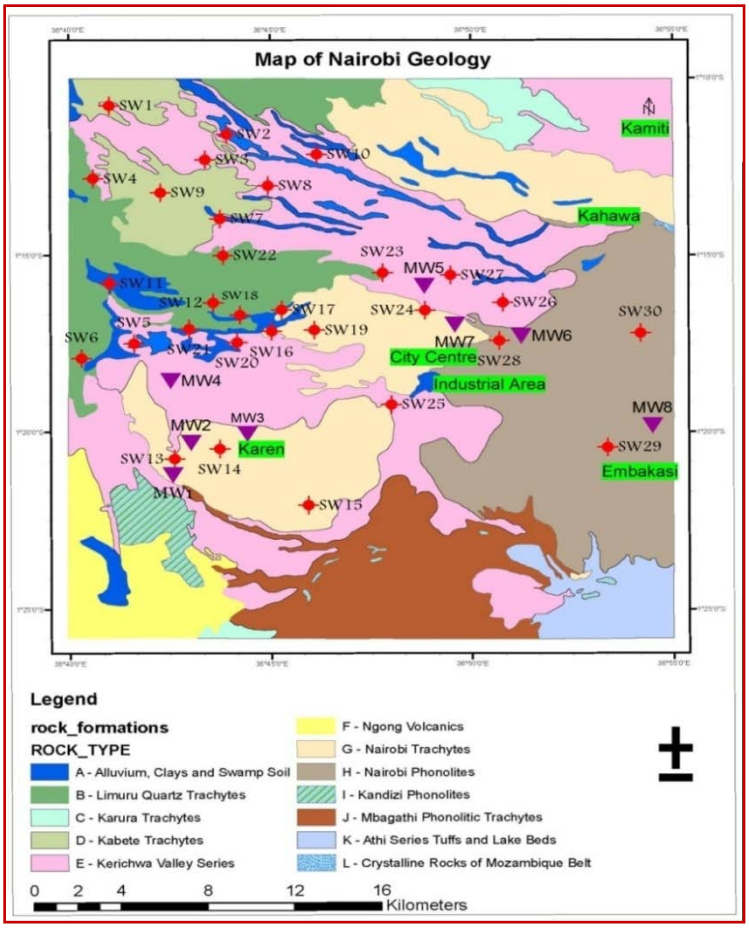

Figure 1 : Digitized geological map of Nairobi City (After Saggerson, 1991) showing study wells (SW) and monitoring wells (MW)

Table 1 presents a geologic profile and summary of thickness ranges of the geological units. The depth of encounter of the geological units varies depending on the shape of the eroded surface at the time of deposition.

Table 1 : Geologic profile and summary of thickness ranges of geological units in Nairobi City

Age	Geologic unit	Thickness range (m)	Total thickness range (m)
Quaternary	Alluvium, clays and swamp soils	1.5-22	
Pleistocene	Limuru Quartz Trachytes	0-25	
Tertiary	Karura Trachytes	0-40	
	Kabete Trachytes	0-32	
	Kerichwa Valley Series	8-45	
	Nairobi Trachytes	0-91	
	Ngong Volcanics	0-58	
	Nairobi Phonolites	0-110	
	Kandizi Phonolites	0-60	
	Mbagathi Phonolitic Trachyte	0-100	
	Athi Series Tuffs and Lake Beds	16-305	
	Kapiti Phonolite	0-53	50-430
Precambrian	Crystalline Rocks of Mozambique Belt	Extending beyond drilled depths	

The role of groundwater in the overall water supply of Nairobi City was discussed by Foster and Tuinhof (2005). They state that surface water supply for Nairobi is undertaken by Nairobi Water and Sewerage Services Company. Most of the water is conveyed by gravity from Ndakaini and Sasumua Dams located more

© 2013 Global Journals Inc. (US)

than 50 kilometres away. The bulk water supply is not reliable during periods of drought, and is also endangered by reservoir siltation associated with catchment deforestation. The supply problem is further aggravated by the inadequate distribution system, which results in about 50% losses due to leakage and illegal connection. Groundwater is thus an important element of the overall city water supply through a large number of publicly and privately-operated boreholes.

Sikes (1934) found out that Nairobi boreholes abstracted water from unconfined, confined and perched aquifers with variable chemical quality. The difference in geochemistry of the groundwater relates not only to the localized geochemical processes but also to compartmentalization due to faulting (Mohamed and Worden (2006). Gevaerts (1964) investigated among other things, the relationship between the chemistry of the rocks and the geochemistry of groundwater. After it was found that the major problem of the groundwater was its characteristic high fluoride content, the World Health Organisation (WHO) carried out a feasibility study on the possibility of augmenting the Nairobi surface water supply with groundwater (Hove, 1973). It was recommended that the groundwater be mixed with surface water in a ratio of 1:1 to make it suitable for drinking purposes. Mailu (1987) related the high fluoride content in the groundwater to the geothermal gases transported through the faults connecting the study area and the rift valley as well as the feldspathoids within the Nairobi volcanic rocks.

In the former and the current Government of Kenya Water Acts, submission of chemical analysis report is a requirement for commissioning a production well. Bacteriological analysis is not mandatory despite the existence of open sewers, unlined septic tanks, waste disposal sites and pit latrines in the vicinity of many of the producing wells. Foster &Tuinhof (2005) recommended the determination of trace elements (arsenic and selenium) in the Nairobi Groundwater in addition to the major and minor element analysis. Onyancha (2012) discusses groundwater head variation that is partly controlled by the N-S trending faults in study area. She states that the faults are deeply buried in the east. Onyancha et al. (2012) modelled spatial and temporal variation of groundwater rest levels in Nairobi City using Geographic Information System and Produced maps and schematic cross-sections. Groundwater level contours were found to correspond to the topography only to change at fault zones or in the vicinity of rivers. Rest level drops and structural control on rest levels were also clearly visualized. The objective of this study was to analyse the geochemistry of groundwater from various aquifers for major and minor elements, heavy metals as well as the presence of pollutants.

II. Materials and Methods

In this study, 30 groundwater samples were collected at the wellhead for chemical and bacteriological analysis. The sampling locations are shown in Figure 1. For chemical analysis, previously cleaned sample bottles were rinsed with groundwater and then filled to the top. Airtight caps were fitted to each bottle prior to transportation to the laboratory. Dissolved oxygen, alkalinity, carbon dioxide, pH, electrical conductivity and temperature were measured immediately upon sample delivery. The samples for chemical analysis were preserved and analysed within the holding period (wood, 1981). Ion chromatography was used for major anions and atomic absorption and inductively coupled plasma (ICP) techniques were used major cations. Samples for bacteriological analysis were collected in sterilized bottles and tightly sealed. Bacteriological tests were carried out within 6 hours of sample collection. For this reason most samples were delivered in the laboratory before 10 am. The bacteriological quality involved assessment of non-pathogenic bacteria of faecal origin i.e. the *E.colli* and *Enterococcus spp.* All the samples were examined using Membrane Filter Technique according to APHA (1998) and United States Pharmacopeia (1995).

Atomic Absorption Spectrometry (AAS) is based on the phenomenon that an atom in the ground state absorbs light of wavelengths that are characteristic of each element when light is passed through the atoms in vapour state. Because this absorption of light depends on the concentration of atoms in the vapour, the concentration of the target element in the water sample is determined from the measured absorbance (L'vov, 2005). In flame atomic absorption spectrometry (FAAS), a sample is aspirated into a flame and atomized. A light beam from a hollow cathode lamp of the same element as the target metal is radiated through the flame and the amount of absorbed light is measured by a detector. This method is much more sensitive than other methods and free from spectral or radiation interference by co-existing elements. Pre-treatment is either unnecessary or straightforward. However, it is not suitable for simultaneous analysis of many elements because the light source is different for each target element (Becker-Ross, 1996).

Inductively coupled plasma (ICP) method for determination of metals is as follows: an ICP source consists of a flowing stream of argon gas ionized by an applied radio frequency. A sample aerosol is generated in a nebulizer and spray chamber and then carried into the plasma through an injector tube. The sample is heated and excited in the high-temperature plasma (Broekaert, 1998). The high temperature of the plasma causes the atoms to become excited. On returning to ground state, the excited atoms produce ionic emission spectra. A monochromator is used to separate specific

© 2013 Global Journals Inc. (US)

wavelengths corresponding to different elements, and a detector measures the intensity of radiation of each wavelength.

III. Results and Discussion

The physical and chemical content of water samples taken from 30 sampling points including results for some heavy metals were summarised; Table 2 presents the physical parameters and bacteriological content at selected sites while Table 3 present major anions and cations content at some selected sites. The samples in Table 2 and 3 were for testing of major and minor elements as well as bacteria and were selected from areas where contamination in water has been reported in monitoring boreholes in the past. In the tables are also given the WHO limits and the ranges of values obtained in past reports submitted after well completion.

Table 2 : Physical parameters and bacteriological content at selected sites

Site	TDS	pH	Turbidity (NTU)	Elec cond	Mn^{-4}	Total hardness	Total alkalinity	*E.coli*	General *coli*
SW16	163.7	7.64	4	264	4.7	12	100	0	31
SW17	544	7.42	2	879	<0.4	214	174	649	>2420
SW18	163.7	7.82	2	264	<0.4	50	118	0	1
SW18	156.9	7.21	1.o	253	<0.4	18	29	0	2
SW15	200.8	7.65	3	324	3.16	38	126	0	2
SW27	60.64	7.18	1	97.8	3.16	34	30	0	0
Sw26	181.7	8.5	1	293	<0.4	10	108	0	9
SW21	511.2	8.0	2	9.22	6.32	16	223	26	>2420
SW25	398.7	8.48	2	643	3.16	14	220	0	11
SW24	180	8.38	1	290	3.9	6	94	0	0
WHO limit	**600**	**6.5-8.5**	**4**		**0.4**	**200**		**0**	**0**
Previous ranges	**59-679**	**7.2-9.5**	**0 -148**	**274-1095**		**6 - 140**	**52- 354**	**0-501**	**0-1300**

Table 3 : Major anions and cations content at some selected sites

Site	Fe	Mn	Ca	Mg	Na	K	NO_3^-	SO_4^-	Cl	F
SW16	0.14	0.06	3.2	0.97	54	1.8	2.1	2.5	14	4.8
SW17	0.07	0.03	39.2	28.2	99	7	27	5.7	114	0.64
SW18	0.07	<0.01	11.2	5.32	35.8	3	1.5	1.7	3	0.9
SW18	<0.01	<0.01	3.2	2.4	47.6	4	<0.01	3.4	11	6.2
SW15	0.05	<0.01	9.6	3.4	55	3.2	2.3	8.86	11	1.4
SW27	<0.01	<0.01	6.4	4.4	6.5	0.4	1.35	3.2	8	0.14
Sw26	0.06	<0.01	3.2	0.5	62	1.6	1.5	2.6	3	7.2
SW21	0.06	0.12	3.2	2.0	203.4	3.4	0.25	1.4	167	0.13
SW25	<0.01	<0.01	2.4	2	140	3	2	5.14		20
SW24	<0.01	<0.01	1.6	0.44	63.5	1.2	1.8	3.14	8	11.5
WHO limit	**0.3**	**0.4**	**300**		**200**		**50**	**250**	**250**	**1.5**
Previous ranges	**0.01-2.87**	**0- 2.0**	**1.6-38.4**	**0.5-18**	**15.1-222**	**1.0-58**	**0.1- 41.7**	**0-4.7**	**2-99**	**0.5-11**

Physical parameters such as TDS, pH and conductivity have a major influence on bacterial population growth (WHO, 2011). TDS represents the amount of inorganic substances (salts and minerals) in the water. High TDS is commonly objectionable or offensive to taste. Except for one sample taken from a borehole next to Karen College (SW13), all the samples had TDS values below WHO recommended limit of 600 mg/l for domestic use. Hove (1973) also observed that the TDS in Nairobi were within the limits stipulated in the international standards for portable water. Data obtained from monitoring wells between January 2006 and January 2009 indicates higher values of TDS in boreholes drilled in Karen area.

Electrical conductivity measures the ability of water to conduct electrical current and is directly related to TDS. Elevated levels indicate higher probability for bacterial contamination. For instance, the water from Kanungaga borehole (SW17) in Table 2 may be contaminated because the shallow borehole is in the

© 2013 Global Journals Inc. (US)

vicinity of a leaking sewer line. Higher values of electrical conductivity were also obtained at the Unilever (MW7) and Trufoods (MW6) boreholes in Industrial Area and Kabansora (MW8) borehole in Embakasi during monitoring signalling the presence of pollutants.

The pH values for most of the tested water range between 7.18 and 8.5 well within the range of 6.5 and 8.5 recommended for domestic use in the international standards. A pH value range of 8.7-9.5 was obtained in samples collected from Kenya Polytechnic Men's Hostel (MW9) and Unilever Industries (MW7) during monitoring showing that it could favour both indicator and pathogenic microorganism growth (WHO, 1996). The tested turbidity values for majority of the sites are below the 4 NTU recommended by WHO for domestic supplies. Such water can be easily treated with 2 ppm of chlorine to clear and reduce the turbidity to less than 0.3 NTU. High values of turbidity were measured at Boulevard Hotel (MW5) with a range of 20-148 NTU, Jorgen Mbagathi Ridge (MW1) with a range of 18-36 NTU and Trufoods (MW6) with a range of 18 NTU. Records from sites across the city show average turbidity values of 1-12 NTU. Turbidity in water is caused by suspended particles or colloidal matter that obstructs light transmission through the water. It may be caused by inorganic or organic matter or a combination of the two (WHO, 2011). Turbidity therefore acts as an indicator of possible sources of microbial contamination. Boreholes with high turbidity are located either within the Industrial Area or along/nearby faults.

Except for one borehole, the total hardness of the water is below the recommended threshold for domestic use. The study got informed that the SW17 water (with total hardness of 214 ppm) at Kanungaga borehole is not normally used for domestic purposes except for floor cleaning because of the scum that it forms with soap. Hardness is usually indicated by precipitation of soap scum and the need for excess use of soap to achieve cleaning. A total hardness above approximately 200 ppm may cause scale deposition in the treatment works, distribution system and pipe work and tanks within buildings. The taste threshold for the calcium ion is in the range of 100–300 ppm, depending on the associated anion while the taste threshold for magnesium is probably lower than that for calcium (WHO, 2011). Generally, groundwater is harder than surface water and the hardness is mostly due to carbonates of sodium and calcium (Hove, 1973). Alkalinity values mainly indicate the water's aggressiveness to pipes and appliances. Corrosion resulting from attack by alkaline water would affect the taste and appearance of the water. Gevaerts (1964) observed that all water struck in Tertiary formations contains sodium bicarbonate and are usually alkaline. He also observed that high degree of hardness and free CO_2 are introduced into the Kamiti Kahawa area by water of the deeper aquifer near the base of the upper Athi series.

Water in many boreholes is not tested for bacteriological content during well development so no data could be obtained for comparison. Data obtained from the monitoring wells indicate the presence of *General coli* in majority of the monitoring boreholes. The general the coli were also detected in 8 of the 10 samples tested as shown in Table 1. The source of the coli is currently unknown but could be related to contaminated surfaces surrounding the wells. *Escherichia coli (E.coli*) were detected in two samples taken from the two shallow wells at Kanungaga (SW17) and Kabiria (SW21). The source of the coliform could be the nearby pit latrines and unlined septic tanks. In addition, the borehole at Kanungaga was subject to overflowing open sewer line. E.coli is usually present in large numbers in the normal intestinal flora of humans and animals, where it generally causes no harm. However, in other parts of the body, *E. coli* can cause serious disease, such as urinary tract infections, bacteraemia and meningitis (Aydin, 2007).

The heavy metals tested for included lead, zinc and copper. Lead was detected in 16 out of 20 samples, with values ranging between 0.01-0.07 ppm. The action level for lead recommended by EPA (2002) is 15 μg/l. A major source of environmental lead, particularly in urban areas, is due to the combustion of leaded petrol. Lead is discharged by vehicles into air, and then adsorbed from the air by environmental samples such as soil and plants. Lead then enters the waterways from soil, thus affecting the levels of lead in natural waters (Oclay,*et al*., 2011). Concentrations of Zinc were detected in 15 samples with ranges of 0.03-7.41 ppm. WHO provides a safe limit of 4 ppm for drinking water. All the samples tested have values below this limit except the sample collected from a borehole at Kwarara Road in Karen (SW14) that contained 7.41 ppm of lead. Since the sample was collected from the tap at the surface (although the water was allowed to run to 20 minutes before the sample was collected) the elevated zinc could be related to the corrosion in old galvanized materials used in the distribution system (WHO, 2011). Zinc imparts an undesirable stringent taste to water at a threshold concentration of about 4 ppm (as zinc sulphate). Water containing zinc at concentrations in excess of 3–5 ppm may appear opalescent and develop a greasy film on boiling (WHO, 2011). Copper was detected in three samples and contents in the samples were in the range of 0.01-0.02 ppm. These values were considerably lower than 1 ppm permitted by WHO for drinking water. The health- based guideline value for copper is 2 ppm. Therefore no copper contamination is detected in water samples collected across Nairobi City. Staining of sanitary ware and laundry may occur at copper concentrations above 1 ppm. At levels above 5

© 2013 Global Journals Inc. (US)

ppm, copper also imparts a colour and an undesirable bitter taste to water.

The major cation concentrations tested were below the thresholds recommended by the health standards. These cations are not usually related to any health hazards but presence of their salts sometimes imparts bad taste on water. For instance, at levels above 0.3 ppm, iron stains laundry and plumbing fixtures. There is usually no noticeable taste at iron concentrations below 0.3 ppm, although turbidity and colour may develop. The presence of manganese in drinking-water, like that of iron, may lead to the accumulation of deposits in the distribution system. At levels exceeding 0.1 ppm, manganese in water supplies causes an undesirable taste in beverages and stains sanitary ware and laundry. Concentrations below 0.1 ppm of manganese are usually acceptable to consumers. Even at a concentration of 0.2 ppm, manganese will often form a coating on pipes, which may slough off as a black precipitate. The health-based value of 0.4 ppm for manganese is higher than this acceptability threshold of 0.1 ppm (WHO, 2011). Records indicate high values of iron (0.45-2.45 ppm) and manganese (0-2.0 ppm) in the water. The borehole at Boulevard Hotel (MW5) has particularly high values of iron (1.03-2.87 ppm) and manganese (0.06-2.0 ppm).

The anions tested for in the water included nitrates, sulphates and chlorides. Of these anions, nitrates have been found to affect health directly. All the samples collected in the study are had nitrate values below the Who guideline of 50 ppm and are therefore safe for use. However the concentration of 27 ppm in the Kanungaga (SW17) borehole is of concern. The presence of excessive nitrogen in the form of NO3- is an index of pollution (Hove, 1973). Too much nitrate in water has a major effect on infants less than 6 months old and leads to "blue-baby syndrome. It also leads to diuresis, an increase in starchy deposits and haemorrhaging at the spleen (EPA, 2002).

The levels of sulphate and chloride in the water are far below the taste limits. Values from the study and those in records indicate chloride ranges below 99 ppm and therefore not of concern. Taste thresholds for the chloride anion depend on the associated cation and are in the range of 200–300 ppm for sodium, potassium and calcium chloride. Concentrations in excess of 250 ppm are increasingly likely to be detected by taste. However, the samples from the Kanungaga (SW17) and Kabiria (SW21) boreholes had a significant salty taste regardless of the fact that the values are far below the threshold. Gevaerts (1964) notes that high chloride and sulphate content is encountered in water from Kapiti Phonolite series. Since the phonolite itself does not contain remarkable amounts of these ions, it is obvious that it is derived from the intercalated lacustrine sediments. Borehole C-1413 reached basement and struck unportable water with carbonate hardness of 346-357 ppm, Cl of 1220 ppm and SO_4^{2-} of 720 ppm. The presence of sulphate in drinking-water can cause noticeable taste, and very high levels might cause a laxative effect in unaccustomed consumers. Taste impairment varies with the nature of the associated cation; taste thresholds have been found to range from 250 ppm for sodium sulphate to 1000 ppm for calcium sulphate. It is generally considered that taste impairment is minimal at levels below 250 ppm.

The fluoride content measured in many samples is high above the recommended threshold of 1.5 ppm. The area underlain by Tertiary phonolites east of Nairobi City Centre have mean values of fluoride concentration of 7.6 ppm. The possible sources of the concentrations above the recommended limit are thought to be feldspathoids (Mailu, 1987). Fluoride in groundwater can also be derived from CaF_2 or volcanic gases. High fluoride in water is the cause of dental fluorosis and has some toxic effect on the skeleton (Hove, 1973). The presence of hot springs and geysers and fumaroles in the rift valley supports the possibility that the fluoride results from volcanic gases. The highest concentrations are around Nakuru and Naivasha (Hove, 1973).

IV. Conclusions and Recommendations

Results of this study as well as those of past chemical analyses indicate that major anions and cations concentrations are within the limits recommended by WHO. Of the 2000 boreholes drilled in Kenya before 1960, only 20% had available records for chemical analysis. In general bacteriological pollution was considered unimportant in groundwater, except in very shallow, coarse aquifers because percolation through them is an effective means of filtration and purification (Hove, 1973). High nitrate concentrations were detected in the shallow wells. Fluoride content is above internationally recommended limits in majority of the boreholes sampled. Past records indicate fluoride contents in the range of 0.5-13.7 ppm against the WHO recommended threshold value of 1.5 ppm. Gevaerts (1964) also documented high fluoride concentrations in the City Centre and low concentrations in Kahawa and Kamiti. Since most boreholes tap from more than one aquifer, it is recommended that the fluoride content for every aquifer be investigated so as to isolate those with high fluoride content. Faulting conducts the fluoride to areas where it may not be expected (Saggerson, 1991). Defluoridation or mixing with water of low fluoride content is normally recommended. Four trace elements are that known to endanger life if they occur in drinking water above certain limits (selenium 0.05 ppm, arsenic 0.2 ppm, chromium 0.05 ppm and cyanide 0.01 ppm) have not been investigated. The presence of general coli and E. coli in eight out of the ten tested samples underlines the importance of disinfecting the water for

© 2013 Global Journals Inc. (US)

domestic use. Shallow wells within the city should be discouraged since the two sampled at Kanungaga and Kabiria indicate chemical and bacteriological contamination. The water is unfit for domestic use. The physical parameters of the groundwater across the study area range from those below the recommended WHO limits, to those that raise concern such as the high turbidity, pH and electrical conductivity values in boreholes in Embakasi, Industrial area, and Karen. Since these parameters signify potential for microbial contamination, a research should be carried out to analyse their variation and the relationship with lithology and structural geology of the area.

V. Acknowledgements

The authors are grateful to the International Foundation for Science (IFS) for funding this research under Research Grant Agreement No.W/4655-1 and also to Masinde Muliro University for providing a conducive environment for the research.

References Références Referencias

1. *Standard Methods for the Examination of Water and Wastewater. 20th ed., Washington D.C. 15.* American Public Health Association (APHA). (1998).
2. Aydin, A. (2007). The microbiological and physico-chemical quality of groundwater in West Thrace, Turkey, Polish J. of Environ. *16*.
3. *Edition of the drinking water standards and health advisories, EPA 822-R-02-38, Washington, DC.* Environmental Protection Agency (EPA). (2002). http://www.epa.gov/.
4. Broekaert J.A.C. (1998). *Analytical Atomic Spectrometry with Flames and Plasmas, 3rd Edition, Willey-VCH, Weinheim, Germany.*
5. Becker-Ross, H., Florek, S., Heitmann, R. and Weisse, R., (1996). Influence of the Spectral Bandwidth of the Spectrometer on the Sensitivity using Continuum Source AAS,. *Fresenius Journal of Analytical Chemistry*, 300-303.
6. Foster, S.S.D. and Tuinhof A., (2005, March). The Role of Groundwater in the Water Supply of Greater Nairobi, Kenya.
7. Gevaerts, E.A. L., (1964). Hydrogeology of Nairobi Area. Technical Report, Survey of Kenya.
8. Hove, A. (1973). Sectorial Study and National Programming for Community and Rural Water Supply, Sewerage and Water Pollution Control.
9. L'vov, B.V., (2005). Fifty years of Atomic Absorption Spectrometry, J. Anal. Chem. 382–392.
10. Mailu, J. M., (1987,). Hydrogeology of the Athi Basin, PhD thesis, University of Nairobi.
11. Mohammed, E.A. and Worden, R.H., (2006). Groundwater Compartmentalisation: a Water Table Height and Geochemical Analysis of the Structural Controls on the Subdivision of a Major Aquifer, the Sherwood Sandstone, Merseyside, UK, Hydrology and Earth System Sciences,. 49–64.
12. Oclay, K., Nuran, C. Y., Numan, Y., and Nilgun, T., (2011). Assessment of some heavy metals in drinking water samples of Tunceli, Turkey, E-journal of Chemistry. *8 (1)*, 276-280.
13. Onyancha, C.K., (2012). Geological and Geotechnical Conditions of Nairobi Subsurface, PhD thesis, University of Nairobi.
14. Onyancha, C.K., Sagi, D., Siriba, D. and Sester M., (2012). Modelling of Spatial and Temporal Variations in Groundwater Rest Levels in Nairobi City using Geographic Information System. *Nile Water Science and Engineering Journal , 5 (1)*, 26-33.
15. Saggerson E. P. (1991). Geology of the Nairobi Area. Degree Sheet No 51, Survey of Kenya.
16. Sikes, H. L. (1934). Underground Water Resources of Kenya Colony. London: Crown Agents.
17. *Microbial Limit Tests",.* United States Pharmacopeia (US P). (1995,).
18. Wood, W.W., (1981). Guidelines for the collection and Field Analysis of Ground-water Samples for Selected Unstable Constituents (2d ed.). 24.
19. Guidelines for drinking water quality, Health Criteria and Other Supporting Information,. (1996,). *2*, 973.
20. *Guidelines for drinking water quality.* World Health Organisation (WHO). (2011,).

© 2013 Global Journals Inc. (US)

This page is intentionally left blank

© 2013 Global Journals Inc. (US)

Global Journal of Science Frontier Research
Environment & Earth Science
Volume 13 Issue 3 Version 1.0 Year 2013
Type : Double Blind Peer Reviewed International Research Journal
Publisher: Global Journals Inc. (USA)
Online ISSN: 2249-4626 & Print ISSN: 0975-5896

Regression Analysis for Predicting Wood Pulp Demand by PSO Optimization

By V. Anandhi & Dr. R. Manicka Chezian

Tamil Nadu Agricultural University, India

Abstract - In today's world, consumption of paper and paperbased products is increasing in all the fields. Wood pulp which is extracted from the wood chips is the most commonly used raw material to manufacture the papers. Demand and supply of the wood pulp determines the social-economical development of a country. Many forecasting methods are used to predict the future demands of the wood pulp so that the supply chain management can be planned. In this paper, support vector regression analysis methods are used to predict the demands of wood pulp and Particle Swarm Optimization (PSO) algorithm is proposed to optimize the parameters of kernel functions. Regression models were created by using the data collected from TNPL. The parameters such as Mean Magnitude Relative Error (MMRE) and Median Magnitude Relative Error (MdMRE) are used for evaluating the results. Evaluated result shows that proposed SVM regression with PSO approach gave improved accuracy with significant decrease in MMRE and MdMRE.

Keywords : *wood pulp, demand supply management, support vector regression analysis, particle swarm optimization, RBF.*

GJSFR-H Classification : *FOR Code: 860399*



Strictly as per the compliance and regulations of :



© 2013. V. Anandhi & Dr. R. Manicka Chezian. This is a research/review paper, distributed under the terms of the Creative Commons Attribution-Noncommercial 3.0 Unported License http://creativecommons.org/licenses/by-nc/3.0/), permitting all non commercial use, distribution, and reproduction in any medium, provided the original work is properly cited.

Regression Analysis for Predicting Wood Pulp Demand by PSO Optimization

V. Anandhi [α] & Dr. R. Manicka Chezian[σ]

Abstract - In today's world, consumption of paper and paper-based products is increasing in all the fields. Wood pulp which is extracted from the wood chips is the most commonly used raw material to manufacture the papers. Demand and supply of the wood pulp determines the social-economical development of a country. Many forecasting methods are used to predict the future demands of the wood pulp so that the supply chain management can be planned. In this paper, support vector regression analysis methods are used to predict the demands of wood pulp and Particle Swarm Optimization (PSO) algorithm is proposed to optimize the parameters of kernel functions. Regression models were created by using the data collected from TNPL. The parameters such as Mean Magnitude Relative Error (MMRE) and Median Magnitude Relative Error (MdMRE) are used for evaluating the results. Evaluated result shows that proposed SVM regression with PSO approach gave improved accuracy with significant decrease in MMRE and MdMRE.

Keywords : wood pulp, demand supply management, support vector regression analysis, particle swarm optimization, RBF.

I. Introduction

Pulp is a processed material from wood fibers and it can be used for the production of paper and paperboard. Different types of woods such as soft woods and hard woods are available to make the wood pulp in the pulp mills. Usually grounded wood is processed in pulp mills to produce the wood pulp and this wood pulp is used to produce papers in the paper industries. Sometimes waste papers are recycled in the paper mills and combined with wood pulp in the paper industries to produce papers [1]. Some mechanical processes, chemical processes and combined processes are used to create the pulp from the wood fibers. In the chemical process, small pieces of wood are heated with some standard so lutions in the required temperature and pressure. This heating dissolves the glue which combines the fibers and leaves the fibers of the type of cellular and gives paper with high quality. Pulp is retrieved up to 60% of the load used by the pieces of wood taken for heating.

Pulping by mechanical process separates cellulose fibers either with wet grind stones or using refiners. Wet grind stones are used to press the logs and refiners use metal disks to pass the wood chips in the revolving disks. Large quantity of pulp is yielded in mechanical pulping and sometimes the quality of pulp is low because some wastes cannot be detached. So mechanical pulping is used to produce lower cost grades of paper (used for newsprint). To produce varying quality of paper different combinations of chemical and mechanical processes can be used. The usage of paper and its related products are increasing in every year in exponential way. From the year 1981 to 2000, the consumption of paper in india was increased about 0.83 to 0.88 percentage in every year. But from the year 2000 to 2010 consumption was increased by more than 2%. The increase in the conumption of is caused by the factors such as changing lifestyle, growth in economics, raised rate of literacy, growth of media and the need of paper with high quality [2]. To meet the exponential growing need of the paper pulp, implantation of the trees is the only solution. Many studies about forests and agriculture plans for future suggested the implantation. Therefore, during the year 2004 to 2007 around 91 % of plantations were done in the farmlands of tamilnadu [3]. The papers can be classified into three types. They are cultural paper, industry paper and low cost paper. Cultural papers are used for the purpose of writing, industrial papers are used for packing purposes and low quality paper is used for printing newspapers. Some of the issues addressed in national forest policies [4] are,

1) Competition for land is increased among foresting, residential and other activities of development.
2) Investment by the private bodies to maintain the forest is very low.
3) Most of the industry developed products depend on the forest materials.
4) Some forests are degraded by nature.

In India, totally around 600 paper mills are running and most of the industries use wood as a most significant raw material [5]. Domestic supply of wood per year is about 2.6 million metric cubes and it is around 45 % of the industry consumption. Regression analysis is one of the statistical analysis method used to find the relationship between one dependent variable and many independent variables. There are two types of regression. They are linear regression and polynomial regressions. Linear regression uses one independent

Author α : Assistant Professor(Computer Science), Department of Forest Resource Management, Tamil Nadu Agricultural University, Forest College and Research Institute, Mettupalayam 641 301, Tamil Nadu, India. E-mail : anandhivenugopal@gmail.com
Author σ : Associate Professor, Department of Computer Science, NGM College, Pollachi-642001, Tamil Nadu, India.

© 2013 Global Journals Inc. (US)

variable to predict the output variable. But multiple regressions use a series of independent variable to predict one dependent variable [6]. Classification and regression are two important statistics used for prediction. Classification maps an independent set of input values into an output value in a predetermined set of values. But prediction maps an independent set of values into a numeric value based on a predetermined relationship [7]. Support vector machine (SVM) is a classification algorithm used for classifying data into two predetermined classes. The aim of SVM is to maximize the margins between two classes so that the errors in the classification can be reduced. The data instance lies in the margins are called as support vectors. Accuracy achieved in classification inspires, to use this algorithm for regression analysis. Support vector regression (SVR) is based on the development of margin kernel methods. This SVR is used to find a relationship between input independent variables and output dependent variable. This relationship maps the values of variables in the input domain into the real output value [8]. Training sample was selected with possible input and output combinations [9]. Genetic Algorithms (GAs) are stochastic search algorithms used for problems that need optimization. GA takes initial population as a set of possible candidate solutions. Using the steps of selection, cross over and mutation of individual solutions in each iteration GA finds an optimal solution. Every solution is evaluated by the fitness function [10]. To improve the results of any regression model genetic algorithms can be used to tune the parameters used to represent the relationship between the input and output variables. But genetic algorithms do not use past search history and does not guarantee for optimized solutions. So swarm intelligence approaches inspired from the behaviour of some animals or insects can be used instead of GA algorithms for optimization. In this work, support vector regressions are used to forecast the demand supply of wood pulp and particle swarm optimization (PSO) is used for optimizing the parameters used for forming kernel function of SVM.

II. Literature Review

V. Anandhi, Dr. R. Manicka Chezian and Dr. K.T. Parthiban presented Forecast of Demand and Supply of Pulpwood using Artificial Neural Network [11]. To predict the future demand and supply of the wood pulp, a prediction model was developed by using artificial neural networks (ANN). The consumption of paper over last 10 years was collected from the tamilnadu newsprint and papers limited and used for training the ANN. Back propagation network was used for training the data. Every time validation error was checked and whenever the validation error was greater than a limit for 6 iterations, the training was terminated. This made the tuning of ANNs towards the forecasting problem of demand supply of wood pulps. This study created awareness in the need of wood pulp in future similar to other products of agriculture. V. Anandhi and R. Manicka Chezian presented Support Vector Regression to Forecast the Demand and Supply of Pulpwood [12]. To forecast the demand supply of wood pulp, SVM regression analysis was used with kernel functions. SVM was a machine learning method used to project the given data into a higher dimensional space. It maximized the margins between two different classes and minimized the regression error margin. Training data was collected from the demand and supply of paper mills over many years and support vector regression model is created. After training any data irrespective of training data could be given for testing. Training and testing using this method gave improved accuracy. Smruti Rekha Das et al presented an Improving RBF Kernel Function of Support Vector Machine using Particle Swarm Optimization [13]. SVM had been used as the most important and accurate tool for the classification, regression and any detection based algorithms. The main goal of SVM was to find the best margin used to separate the data and the outcome of interest was optional. SVM was used in linearly separable problems. To improve the accuracy of classification and regression using SVM optimization was introduced. In SVM-RBF kernel design Particle swarm optimization (PSO) was used to optimize the selection of parameters. After selection the number of features was reduced by principle Component analysis (PCA). Using the same data set algorithms using linear, polynomial and RBF kernel functions were tested and compared. Results showed that PSO optimization for RBF kernel gave improved accuracy.

Dimitri P. Solomatine and And Michael Baskara L. A. Siek presented Flexible and Optimal M5 Model Trees with Applications to Flow Predictions [14]. Numerical prediction was otherwise called as regression. M5-modelled decision tree was one of the classification methods and the tree was created by portioning the large size input space using the entropy measures and gave unique labels in the leaf nodes. The actual values of input parameters were applied from the root node down to the leaf node and the leaf node gave the classified label. For regression, leaf nodes were assigned the average of the output variable. If the input domain has complex regression relationships among them, the leaf nodes were designed to give the relationship functions rather than average value of the output variable. M5 tree was created progressively by dividing the input domain into many subsets. The division was stopped when the regression error was lesser then some acceptable error level from the training data. Reza Shah Hosseini, Saied Homayouni and Reza Safari presented a Modified algorithm based on Support Vector Machines for classification of hyper spectral

© 2013 Global Journals Inc. (US)

images in a similarity space [15]. SVM-based classifier is a more accurate classification method when the size of the sample space is very small. The most important aspect of SVM classifier was the kernel function. The main purpose of kernel function was to minimize the distance between instances inside the cluster and maximize the distance between instances of different clusters. The design of kernel functions was done at the time of training process and then tested with test data. Finding best kernel was the time consuming process.

III. Methodology

The SVM-based regression [16] is a supervised strategy used to tune many number of parameters internally, whose values influence the SVM-generated approximation function and should be priory set by the trainer. SVM uses many number of trial-and-error searches to get the lowest regression error. PSO algorithms use the particle swarm intelligence and have more advantages than GA based algorithms. In GA, each iteration deletes the worst solutions by saving only the good solutions but in PSO, all the particles utilize the good solutions obtained by other particles.

To evaluate the accuracy of the regression methods several measures based on the calculation of error is used. Error is calculated by the difference between the actual and predicted values. Absolute percentage of error is represented by Magnitude Relative Error (*MRE*). MRE is computed by the following formula.

$$MRE_i = \frac{\left|actual_i - estimated_i\right|}{actual_i}$$

Mean Magnitude Relative Error (*MMRE*) is calculated by taking the average of *MREs* over all the reference projects. For some input domains the *MMRE* is sensitive to outliers if the number of observations is too large [17]. To reduce this sensitivity Median MREs can be used for n number of projects. Formulas to calculate MMRE and MdMRE are given as follows.

$$MMRE = \frac{1}{n}\sum_{i=1}^{n} MRE_i$$

$$MdMRE = median_i\left(MRE_i\right)$$

IV. Results and Discussion

Sample data is collected from the company Tamilnadu News Print Ltd. Supply demand combinations of wood pulp measured in metric tones are calculated for the past 10 years. Sample data collected is shown in table 1.

Table 1 : Sample Data of The Supply and Demand of Pulp Wood in MT (Metric Tonnes)

Year	Supply (in MT)	Demand (in MT)
2003	125954	133719
2004	123026	147505
2005	162935	164804
2006	210152	166471
2007	222478	180577
2008	347139	383315

Source: TNPL Management Plan

Figure 1 shows the actual and predicted values using algorithms such as M5, SVM kernel, SVM with RBF kernel, and SVM-kernal and PSO optimization method. Result shows that PSO optimization for parameters of kernel function gives minimum variations between the actual and predicted values.

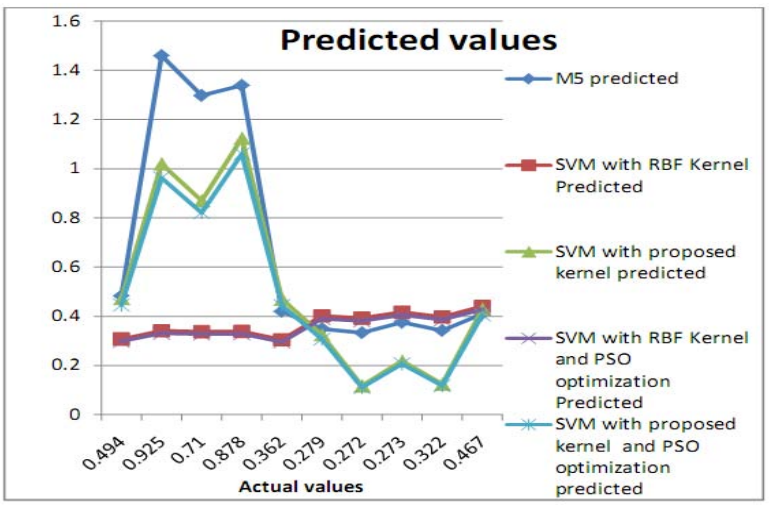

Figure 1 : Actual Vs Predicted Values

© 2013 Global Journals Inc. (US)

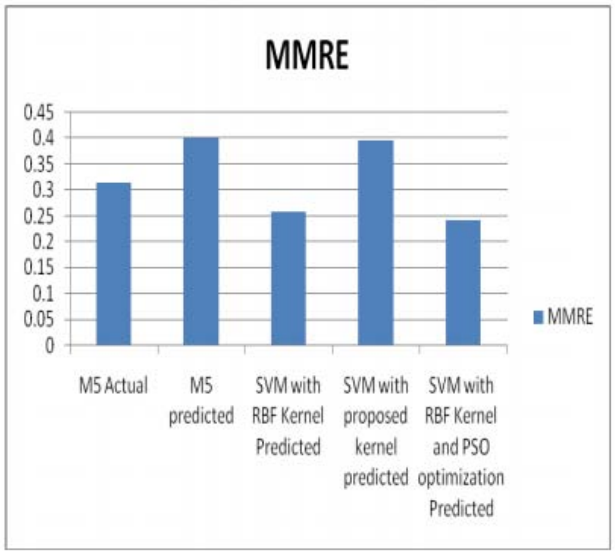

Figure 2 : MMRE

Figure 2 shows the Mean of Magnitude Relative error (MMRE) for the different regression methods using the experimental data. Graphical representation result shows that proposed PSO optimized algorithm with SVM kernel function for regression gives lowest MMRE.

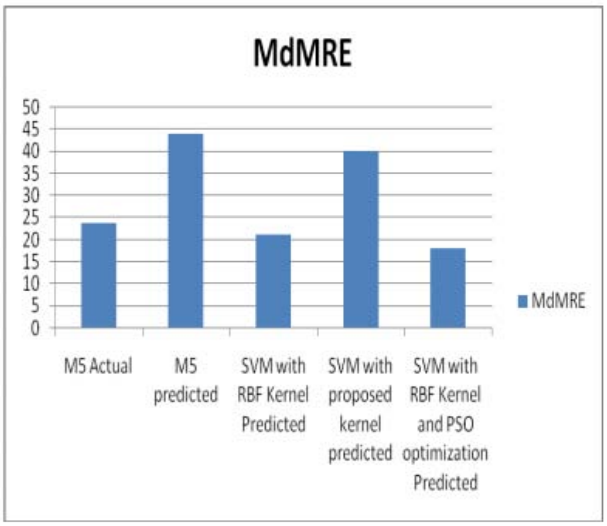

Figure 3 : MdMRE

Figure 3 shows the error measure using Mean of Magnitude Relative error (MMRE) for the different regression methods M5, SVM-kernal, SVM-RBF kernel with PSO optimization using the experimental data. Graphical representation result shows that proposed PSO optimized algorithm with SVM kernel function for regression gives lowest MdMRE.

V. Conclusion

Wood pulp demand and supply chain is an important factor in social and economical development of a country. As the demand is increasing in exponent way, forecasting the need of pulp is useful for the prediction of the market demand, planning alternative sources and planning implantation. In this paper, support vector regression analysis methods are used to predict the demands of wood pulp and Particle Swarm Optimization (PSO) algorithm is used to optimize the parameters of kernel functions to increase the accuracy of prediction. The parameters such as mean magnitude relative error (MMRE) and Median Magnitude Relative Error (MdMRE) are used for evaluating the results. Data is collected from TNPL and various algorithms such as M5, SVM, SVM with RBF kernel and SVM kernel functions with PSO optimization were used. Evaluated results show that proposed SVM regression with PSO approach gave improved accuracy with significant decrease in MMRE and MdMRE.

VI. Acknowledgements

Sincere thanks to Mr. R. Sreenivasan, Assistant General Manager, Tamil Nadu News print and Papers Limited (TNPL), karur, Dr. K. T. Parthiban, Professor and Head, Tree Breeding, Th. P Durairasu, Dean, FC&RI, Dr. M. Anjugam, Professor and Head, Forest College and Research Institute for their guidance and support.

References Références Referencias

1. Ernest Orlando Lawrence. (1999). India's Pulp and Paper Industry: Productivity and Energy Efficiency, Berkeley National Laboratory.
2. Sandeep Kumar Kujur. (1980-81). Globalisation, Energy efficiency and Material Consumption in a Resource based Industry: A Case of India's Pulp and Paper Industry.
3. Parthiban K T and Govinda Rao M. (2008). Pulp wood based Industrial Agro forestry in Tamil Nadu – Case Study. Indian Forester".
4. *"National Forest Policy".* (1988). Government of India Ministry of Environment and Forests, New Delhi.
5. *Ministry of Environment and Forests, Govt. of India.* Forest Survey of India. (2009).
6. http://www.investopedia.com/terms/r/regression.asp.
7. Ruggeri, Kenett and Faltin, (2008). "Classification and Regression Tree Methods".
8. K. P. Soman, R. Loganathan, and V. Ajay, "Support vector machines and other kernel methods".
9. H. Drucker, C. J. C. Burges, L. Kaufman, A. Smola, and V. Vapnik, "Support vector regression machines". *9*, 155, 1997.
10. Belavendram, N, (2010). "Application of Genetic Algorithms for Robust Parameter Optimization". *International Journal of Automotive and Mechanical Engineering (IJAME),* 211-220.
11. V. Anandhi and R. Manicka Chezian, (2012). "Forecast of Demand and Supply of Pulpwood using Artificial Neural Network". *International Journal of Computer Science and Telecom-munications, 3.*

© 2013 Global Journals Inc. (US)

12. V. Anandhi and R. Manicka Chezian, (2013). "Support Vector Regression to Forecast the Demand and Supply of Pulpwood". *International Journal of Future Computer and Communication, 2*.
13. Smruti Rekha Das, Pradeepta Kumar Panigrahi, Kaberi Das, (2013). "Improving RBF Kernel Function of Support Vector Machine using Particle Swarm Optimization". *International Journal of Advanced Computer Research (IJACR), 2*.
14. Dimitri P. Solomatine and Michael Baskara L. A. (2010). Siek presented Flexible and Optimal M5 Model Trees with Applications to Flow Predictions.
15. Reza Shah Hosseini, Saied Homayouni and Reza Safari, (2012). "Modified algorithm based on Support Vector Machines for classification of hyper spectrual images in a similarity space". *Journal of Applied Remote Sensors, 6(1)*.
16. Gabriele Moser and Sebastiano B. Serpico, (2009). "Automatic Parameter Optimization for Support Vector Regression for Land and Sea Surface Temperature Estimation from Remote Sensing Data". *47*.
17. Yamille del Valle, G. K.-C. (2008). "Particle Swarm Optimization: Basic Concepts, Variants and Applications in Power Systems". *12*.
18. Bhatnagar, R., Bhattacharjee, V., & Ghose, M. K, (2010.). "Software Development Effort Estimation–Neural Network Vs. Regression Modeling Approach". *International Journal of Engineering Science and Technology, 2(7)*, 2950-2956.

© 2013 Global Journals Inc. (US)

This page is intentionally left blank

© 2013 Global Journals Inc. (US)

Global Journal of Science Frontier Research
Environment & Earth Science
Volume 13 Issue 3 Version 1.0 Year 2013
Type : Double Blind Peer Reviewed International Research Journal
Publisher: Global Journals Inc. (USA)
Online ISSN: 2249-4626 & Print ISSN: 0975-5896

Petrological and Geochemical Characteristics of Pyroclastics Outcropping in Abakaliki Area Lower Benue Trough, Nigeria

By Igwe E. O., Ngwu C. N. & Edene E. N.

Ebonyi State University, Abakaliki, Nigeria

Abstract - Bakaliki pyroclastics are part of the volcanoclastics of the Lower Benue Trough Nigeria. The petrological and geochemical study of the pyroclastics was carried out; to evaluate and re-appraise their petrology, stratigraphic position and origin which have remained subjects of controversy in the Benue Trough Geology. The pyroclastics outcrop as enlongate and domical bodies that are large and massive. Field relationships indicate that the volcanoclastics occur within the Abakaliki Shale of the Asu River Group and in some places they interbed with the shales. They occur mostly as agglomerates and welded tuffs cut by several quartz filled veins and segregations. The agglomerates are porphyritic with angular fragments of shales embedded in them. The tuffs are very fine grained and aphanitic in texture. Petrographic data obtained from this study show plagioclase and augite as the major mineral constituents with quartz, olivine, calcite and iron oxide as the accessories. Devitrified glass shards are common in the rocks. They are of basaltic composition. Geochemical analysis shows that the pyroclastics are subakaline, tholeiitic rocks of thin continental crust origin. They are classified as basalts, basaltic andesites, dacites and rhyolites.

Keywords : *abakaliki pyroclastics, benue trough, petrography, geochemistry.*

GJSFR-H Classification : *FOR Code: 969999, 040299*



Strictly as per the compliance and regulations of :

© 2013. Igwe E. O., Ngwu C. N. & Edene E. N. This is a research/review paper, distributed under the terms of the Creative Commons Attribution-Noncommercial 3.0 Unported License http://creativecommons.org/licenses/by-nc/3.0/), permitting all non commercial use, distribution, and reproduction in any medium, provided the original work is properly cited.

Petrological and Geochemical Characteristics of Pyroclastics Outcropping in Abakaliki Area Lower Benue Trough, Nigeria

Igwe E. O. [α], Ngwu C. N. [σ] & Edene E. N. [ρ]

Abstract - Bakaliki pyroclastics are part of the volcanoclastics of the Lower Benue Trough Nigeria. The petrological and geochemical study of the pyroclastics was carried out; to evaluate and re-appraise their petrology, stratigraphic position and origin which have remained subjects of controversy in the Benue Trough Geology. The pyroclastics outcrop as enlongate and domical bodies that are large and massive. Field relationships indicate that the volcanoclastics occur within the Abakaliki Shale of the Asu River Group and in some places they interbed with the shales. They occur mostly as agglomerates and welded tuffs cut by several quartz filled veins and segregations. The agglomerates are porphyritic with angular fragments of shales embedded in them. The tuffs are very fine grained and aphanitic in texture. Petrographic data obtained from this study show plagioclase and augite as the major mineral constituents with quartz, olivine, calcite and iron oxide as the accessories. Devitrified glass shards are common in the rocks. They are of basaltic composition. Geochemical analysis shows that the pyroclastics are subakaline, tholeiitic rocks of thin continental crust origin. They are classified as basalts, basaltic andesites, dacites and rhyolites.

Keywords : abakaliki pyroclastics, benue trough, petrography, geochemistry.

I. Introduction

The study area is geographically located in the southeastern Nigeria (Fig. 1). Abakaliki Pyroclastics occur as volcanoclastics within the Albian Abakaliki Shale (Asu-River Group) Lower Benue Trough Nigeria (Fig. 2). This study intends to examine the petrology and geochemical characteristics of the pyroclastics and decipher the petrology, origin and stratigraphic position of the pyroclastics which have been subjects of controversy. The occurrence of early Cretaceous volcanic rocks in the Benue Trough was first mentioned by Wilson and Bain (1925). Farrington (1952), Okezie (1957, 1965) and Reyment 1965 described the volcanic rocks which they considered to be in close genetic relationship with lead-zinc mineralization. They however failed to distinguish between these rocks and the more widespread Cretaceous to Tertiary alkaline igneous rocks in the Benue Trough. Okezie (1965) considered them to be andesitic rocks. Two controversial aspects of Nigerian Geology are the petrology and stratigraphic position of the Abakaliki pyroclastics and the origin and evolution of the Benue Trough. The pyroclastics are considered by some workers as lower Benue's oldest volcanic rocks formed during the rifting of the Afro-Brazilian plate in early Cretaceous time that led to the origin of the Benue Trough (Uzuakpunwa, 1974 and Olade, 1975). The Abakaliki Pyroclastics have been variously reported to be Albian or Aptian in age (Uzuakpunwa, 1974). Olade (1979) considered the unit to be older than Asu River Shale and to be overlying the Pre-Cambrian Basement. McConnell (1949) and De Swardt (1950) reported it to be interstratified with Albian Shales. A post-Albian age was advocated by Tattam (1930), Farrington (1952) and Pergeter (1957). The rocks have been variously described as pyroclastic flows, intrusive breccias, submarine spilites, andesitic tuffs, basaltic agglomerates or degraded alkali basalts (McConell, 1949; Tattam, 1930; Okezie, 1957, Olade, 1979). The study has shown that the pyroclastics are subakaline, tholeiitic rocks of thin continental crust origin, classified as basalts, basaltic andesites, dacites and rhyolites.

Authors α σ ρ : Department of Geology and Exploration Geophysics, Ebonyi State University, P.M.B. 053, Abakaliki, Nigeria.
E-mail : ezekieloigwe@yahoo.com

© 2013 Global Journals Inc. (US)

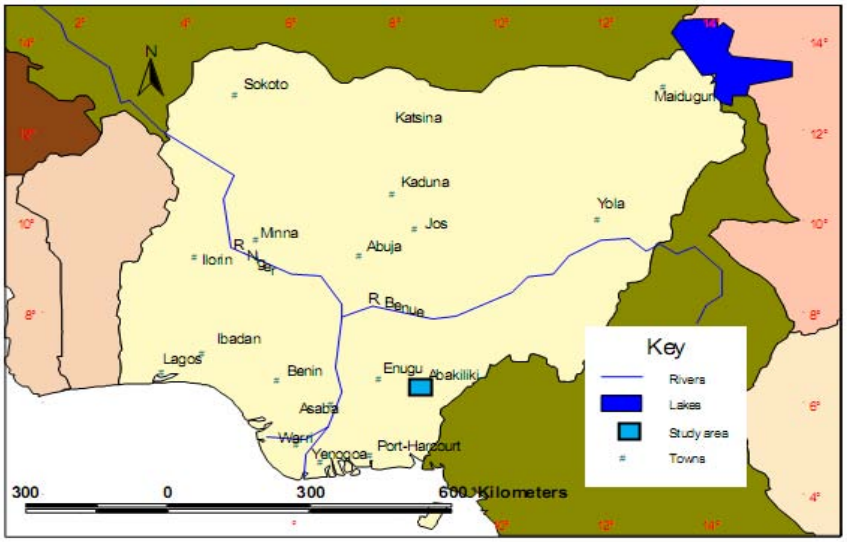

Figure 1 : Map of Nigeria showing the location of the study area and other major cities

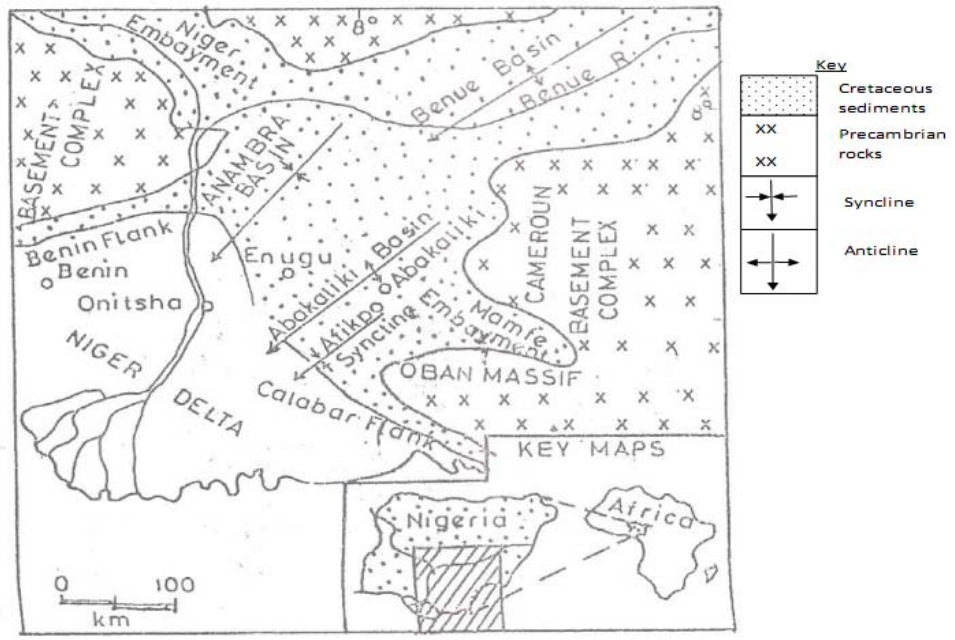

Figure 2 : Generalized map of sedimentary basins in southern Nigeria showing the position of Benue Trough. The Cretaceous basin is stipped (Modified from Hoque 1977)

II. Geologic Setting

In southern Benue Trough, the Albian sediments are the oldest Cretaceous sediment (Table 1) deposited as first marine sediments due to Albian marine transgression in the Abakaliki area. This was followed by the Cenomanian Odukpani Formation in the Calabar Flank (Reyment, 1965). Further transgression and regression took place during Turonian period which deposited Eze-Aku Formation and Awgu Shale (Coniacian) (Murat, 1972). The tectonic event of the Santonian led to uplift, folding and widespread erosion in the sediment fill of the Benue Trough. Another transgression occurred in the Campanian-Maastrichtian resulting in marine sediment. Prior to the marine incursion in the early Campanian, the Abakaliki Basin in the southern sector of the Trough was folded into series of anticlines. Thus the Anambra Basin and Afikpo Synclines became the major depocentres for the Campanian-Maastrichtian sediments (Murat, 1972). The Nkporo/Enugu Shale and Afikpo Sandstone member were deposited in these basins. The Abakaliki Anticlinorium formed the axis of the Santonian uplift and represent stable structural feature, which controlled the development of the associated basins (Anambra Basin and Afikpo Sub-Basin).

© 2013 Global Journals Inc. (US)

Table 1 : Stratigraphic sequence showing the position of Eze-Aku Group relative to other formations in southeastern Niger Hoqueia (Modified from, 1977)

AGE		STRATIGRAPHIC SEQUENCE	BASIN/ CYCLE
EOCENE		AMEKI /NANKA FM	ANAMBRA - AFIKPO BASIN (Second Sedimentary Cycle)
PALEOCENE		IMO SHALE	
UPPER CRETACEOUS	DANIAN	NSUKKA FM	
	MAASTRICHTIAN	AJALI SS	
		MAMU FM	
	CAMPANIAN	(NKPORO GROUP?) ENUGU SHALE	
	SANTONIAN		UPLIFT + FOLDING
	CONIACIAN	AWGU FM	ABAKALIKI BASIN (First sedimentary Cycle)
	TURONIAN	EZE-AKU FM / Amasiri Ss / Eze-Aku Sh	
	CENOMANIAN	ODUKPANI FM	
LOWER CRETA.	ALBIAN	ASU RIVER GROUP	
PRE CAMBRIAN		BASEMENT COMPLEX	

III. Method of Study

The field aspect of the work involved description, measurements and sampling of the exposed sections of the Abakaliki Pyroclastics. The pyroclastics outcropping in Onu-ebonyi, Ogbaga, Juju Hill, Strabag quarry, Sharon mines and Azuinyiokwu Rivers were studied. Thin sections were prepared from the representative sandstone samples obtained in the field for thin section petrography which was studied under transmitted light petrographic microscope. Ten samples of the pyroclastic rocks were selected from the Onu-Ebonyi and Strabag quarries for geochemical analysis. The samples were crushed and ground to minus 200 mesh and analyzed using Atomic Absorption Spectrometer (AAS) for Fe, Mg, Ca, Na, K, Mn, P and Al. Mn and Al are analyzed using their respective lamps. Na and K are analyzed using Emission Spectrometry while P was analyzed using the Molybdenum-Blue method. All the elemental compositions were converted to their appropriate oxides and their percentages calculated.

IV. Results

a) Local Stratigraphy and Field relationships

Two most controversial aspects of Nigeria geology are the petrology and stratigraphic position of the Abakaliki Pyroclastics and origin and evolution of the Benue Trough (Hoque, 1984). The pyroclastics are considered by some workers as lower Benue's oldest volcanic rocks formed during the rifting of the Afro-Brazillian Plate in early Cretaceous times that led to the evolution of the Benue Trough. Based on field relationships, the pyroclastics exposed in Abakaliki area are grouped into two pyroclastic masses: the Onu-Ebonyi and Strabag quarry pyroclastic deposit.

The Onu-Ebonyi pyroclastics outcrops an enlongate feature and aligned on a NE-SW direction. The rock has been exposed as a large and massive outcrop due to quarrying. It is composed of agglomerates and tuffs (Fig. 3). The agglomerate is grey to dark in colour and porphritic in texture, comprising of angular to sub-angular fragments in a very fine grained groundmass. The tuffs are fine grained (aphanitic) with the colour ranging from grey to almost white. They show normal and graded bedding, as well as prominent cross-bedding or cross-laminations.



Figure 3 : Abakaliki Pyroclastic outcrop at Onu-Ebonyi showing tuffs (red arrow)

© 2013 Global Journals Inc. (US)

The Pyroclastic deposit in Strabag quarry is a dome-shaped body that is large and massive. Quarrying activities expose the rock for study (Fig. 4). The lower levels consist of pyroclastic flows and vesicular rocks interbedded with shales. The main pyroclastic body comprises mainly of tuff with a lot of quartz veins/segregations (Fig. 5) and nodules characterized by lieseagang rings but dominantly light grey on weathered surfaces where they appear brownish to reddish. They show normal and graded bedding and are generally fine grained with occasional phenocrysts of olivine. The texture is ophitic with thin plagioclase lathes interwoven with pyroxene crystals. Mudstone and shale xenoliths characterize the rocks.



Figure 4 : Outcrop of Abakaliki Pyroclastics exposed by quarrying at Onu-ebonyi



Figure 5 : Outcrop of Abakaliki Pyroclastics showing quartz vein exposed at Strabag Quarry

b) Petrology

The texture of the rocks generally ranges from porphyrtic through oophitic to aphanitic. The porphyritic rocks have angular to subangular minerals as phenocrysts in groundmass of very fine grained minerals. The oophitic manifests as random orientations of enlongate/prismatic plagioclase laths in a groundmass of dominantly (Fig. 6) very fine grained equigranular matrix of plagioclase and pyroxene.

The thin section study of the rocks shows that the dominant minerals are plagioclase, augite, quartz and accessory iron oxides, olivine and calcite minerals. Vitric fragments showing extensive alteration are common (Fig. 6). The plagioclase crystals are lath-like and wholly and occasionally partially enclose the augite crystals. Quartz is present as randomly arranged subhedral crystals. Olivine is present as phenocrysts. Iron Oxide is also present as matrix/groundmass minerals randomly oriented. Calcite is present as secondary vein and void fillers. The modal composition of the rocks is shown in Table 2.

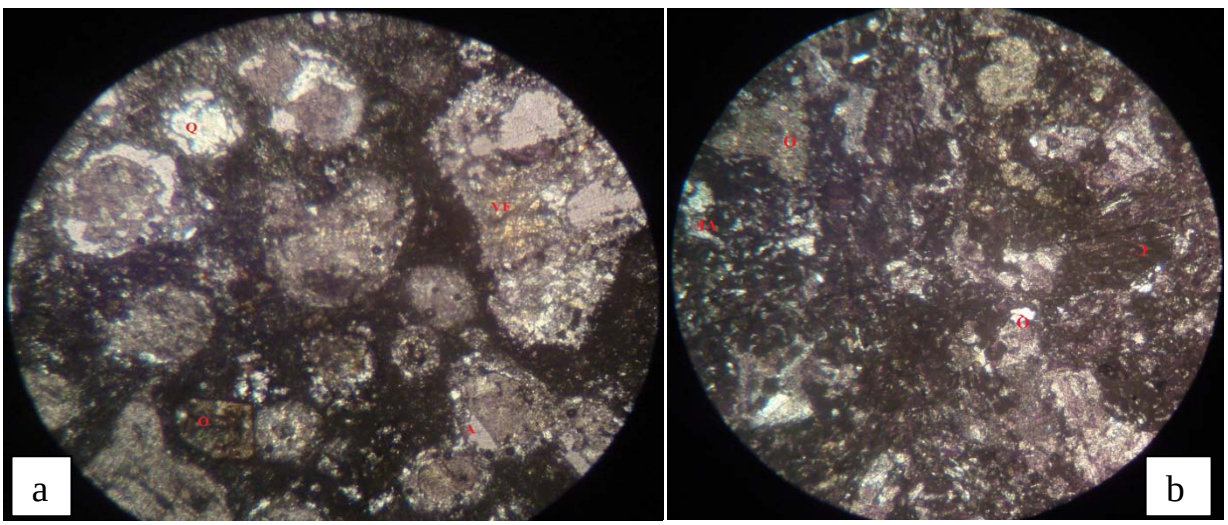

Figure 6 a & b : Photomicrograph of sample E4 and E7 showing Quartz (Q), Vitric fragments (VF), Olivine (O) and Albite

© 2013 Global Journals Inc. (US)



Figure 7 : Photomicrograph of sample E9 showing Albite (A), quartz (Q), Olivine (O) and Calcite (C)

Table 2 : Modal Composition of the Pyroclastic Rocks

Mineral	E1	E2	E3	E4
Quartz	40%	25%	20%	20%
Plagioclase	20%	35%	30%	30%
Augite	10%	15%	15%	10%
Olivine	10%	5%	5%	10%
Iron Oxide	10%	10%	15%	20%
Calcite	5%	10%	15%	10%

c) Geochemistry

The result of the geochemical analysis shows silica content of not less than 53.97% (Table 3). Samples E1, E2, E5, E7 and E8 show highest silica contents ranging from 70.04% to 81.01%. Samples E3, E4,E6, E9 and E10 have lower silica contents ranging from 53.97% to 66.44%. The Fe_2O_3 and MgO contents of the rocks are relatively high with Fe ranging between 7.57% and 20.11% and Mg between 6.14% and 14.24%. CaO content is high for samples E2,E 3, E5, E6 and E10. It varies from 7.09% to 12.5% and low for samples E1, E4, E7, E 8 and E9 varying from 0.73% to 4.71%. The total alkali (Na_2+K_2O) content is low for these rocks. The values range from 0.109% to 0.256%. MnO is low, values range from 0.014 to 0.755%. P_2O_5 and Al_2O_3 are also low though P_2O_5 is much lower. Generally the pyroclastic rocks appear to be higher in SiO_2, Fe_2O_3, MgO contents as compared to the other oxides (Table 3).

Table 3 : Chemical Analyses results for the Pyroclastic Rocks Converted to Percentages (%)

Sample Nos	SiO_2	Fe_2O_3	MgO	CaO	Na_2O	K_2O	MnO	P_2O_5	Al_2O_3	TOTAL	Na_2O_+ K_2O
E1	81.01	7.69	6.80	2.44	0.14	0.035	0.165	0.00021	1.83	99.90	0.175
E2	70.93	8.37	10.43	7.71	0.15	0.033	0.622	0.00054	1.75	99.99	0.183
E3	58.49	17.6	13.97	7.09	0.204	0.044	0.473	0.00052	2.08	99.95	0.448
E4	59.40	20.11	13.29	0.89	0.149	0.029	0.097	0.003	6.03	99.99	0.178
E5	70.04	10.25	6.14	12.44	0.118	0.106	0.319	0.00019	0.59	100	0.224
E6	66.44	13.81	6.29	11.69	0.153	0.103	0.199	0.00014	1.34	99.30	0.256
E7	79.0	8.09	1.51	4.71	0.143	0.039	0.152	0.00014	1.34	99.98	0.182
E8	72.7	12.25	8.71	2.18	0.122	0.036	0.124	0.00018	3.70	99.91	0.158
E9	61.9	18.28	12.10	0.73	0.089	0.0305	0.014	0.00029	6.70	99.92	0.1195
E10	53.97	12.69	14.24	12.5	0.083	0.026	0.755	0.00021	5.74	100	0.109

The plot of the total alkali against the total silica content of the rocks (Fig.8) shows that all the pyroclastic rock samples from the study area plot within the subalkaline rocks suite. Subalkaline rocks are grouped into the tholeiitic and calc-alkaline suites. The tholeiitic rocks show stronger environment in Fe relative to Mg than calc-alkaline rocks and generally have less variation in silica and alkalines (Best and Christiansen, 2001). The plot of K_2O against Si_2O is represented in Fig. 9; generally, the K_2O content of the rock is very low varying from 0.029% to 0.106% (Table 3). Their Fe content is high relative to the Mg composition of the rocks (Table 3). These however suggest that the rocks are tholeitic. There is variation in composition of the pyroclastics from basaltic andesites through andesites to dacites and rhyolites. They are classified as intermediate and acid rocks. Samples E10, E 3, E 4 and E9 are andesitic rocks with silica percentage of 53.97%, 58.49%, 59.49% and 61.9% respectively (Table 3). Dacites and rhyolites are acidic rocks (silica content > 66%). Rhyolites are less common tholeitic rocks than dacites. Samples E6, E5 and E8 represent dacites and samples E7 and E1 are rhyolitic in composition. The plots of MgO against CaO Fig. 10 demonstrate that the rocks are extruded from a region of thin continental crust. Tholeitic rocks occur where the crust is oceanic

© 2013 Global Journals Inc. (US)

and relatively mafic or at the thin continental crust (Best and Christiansen, 2001).

The representations in Fig. 11 distinguishes the tholeitic differentiation trend of Fe enrichment with limited felsic derivatives and the calc-alkaline differentiation trend of limited Fe enrichment and abundant felsic derivatives.

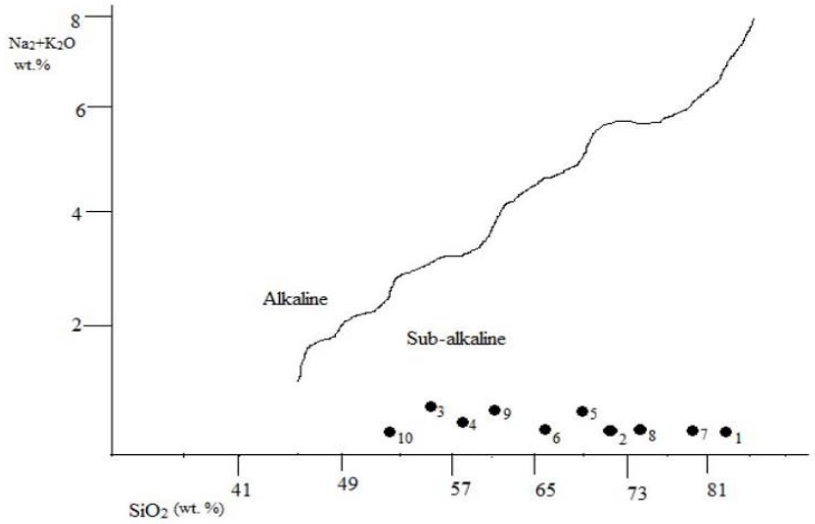

Figure 8 : Plot of total alkali ($Na_2O + K_2O$) against total silica ($SiO_{2)}$ content of the rocks (method of Le Bas et al 1992)



Figure 9 : Plot of K_2O against Si_2O (Method of Ewart, 1982)

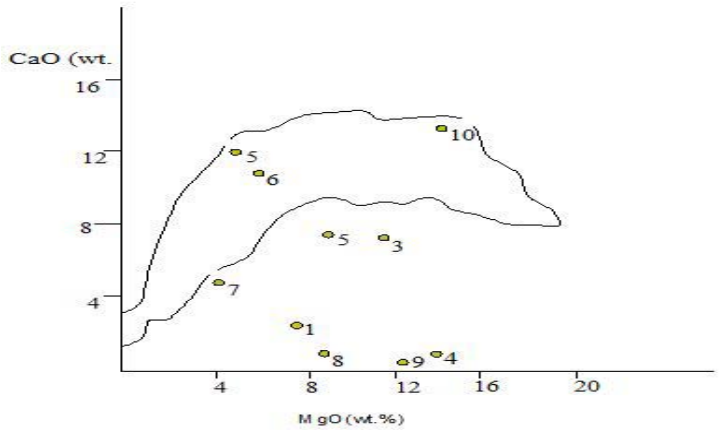

Figure 10 : Plot of CaO against MgO (after Davidson, 1996)

© 2013 Global Journals Inc. (US)

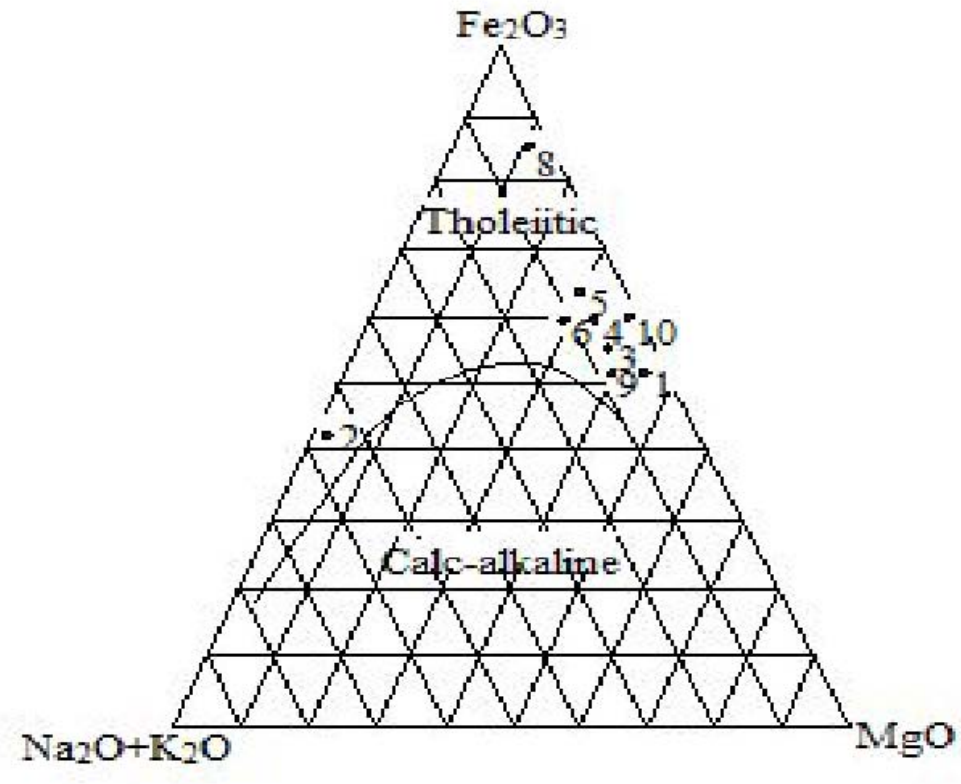

Figure 11 : Variation diagram showing the relationship of Fe_2O_3 with Na_2O_3 + K_2O and MgO (Method of Best and Christiansen, 2001)

V. Discussion

The petrology and geochemistry of the Abakaliki Pyroclastics as presented in this study have implications on earlier thoughts on the origin and evolution of Benue Trough. Most workers associate the origin of the trough to the splitting of the Afro-Brazilian plate in early Cretaceous time (Hoque, 1984). The trough is portrayed as a rifted depression (Kings, 1950; McConnell, 1969) or a failed arm of an RRR triple junction involving the Gulf of Guinea, the South Atlantic and the Benue Trough (Burke et al 1971, 1972; Burke and Dewey, 1973). Within the concept of plate tectonics, Burke et al (1972) postulated an active oceanic spreading along the Benue Trough and formation of about 150-200km wide of oceanic crust beneath the lower trough followed subduction motion along a Benioff zone which gave rise to more than 1300m of andesitic, basaltic and pyroclastic rocks. Olade (1975, 1979) cited Abakaliki Pyroclastics and associated intrusive as an evidence of initial volcanic activity related to a plume generated rifting of the Afro-Brazillian plate and regarded these volcanic forming a substratum of the rifted basin.

Olade (1979) proposed that the pyroclastics are not andesitic lavas and tuffs as opined by Burke et al, 1971) but rather are altered alkali basalts, pyroclastic flows and tuffs. He interpreted the pyroclastics as product of hotspot activity associated with initial continental rifting during Aptian-Albian times. Hoque (1984) said that the generating magma of the pyroclastics was dominantly alkaline and silica under-saturated and had no affinity with magma characteristic of andesitic volcanism at a convergent plate boundary or with a tholeitic and silica-oversaturated magama typical of a zone of oceanic spreading (Bailey, 1974, 1977).

The compositions of the pyroclastics as shown in the variation diagrams suggest that the parent magma of these rocks was subalkaline and silica saturated. The rocks include basalts, basaltic andesite, dacite and rhyolites of thin continental crust. From the field relationships, the pyroclastics are found interbedded with shales in some places and outcropping as enlongate and domical bodies. The interbedded nature invalidates Uzuankpunwa (1974) and Olade's (1979) ideas that the pyroclastics form the initial substratum for the Trough. The interbedding of the pyroclastics with the country rocks indicates both long age range and multiplicity of extrusive volcanic episodes interspersed with marine sedimentation for these sedimentary rocks of igneous origin.

VI. Conclusions

The Abakaliki pyroclastics are rocks of intermediate to acid composition. They are mainly

© 2013 Global Journals Inc. (US)

basalts, basaltic andesites and dacites. Basaltic andesites and dacites are the dominant rock types suggesting silica-rich parent magma. This fact is collaborated by the presence of quartz enclaves and segregations in the field. This agrees with Okezie (1965) and Burke et al (1972) who suggested that the pyroclastic rocks are andesitic lavas and tuffs and had affinity with a magma characteristic of andesitic volcanism and silica over saturated magma (Bailey, 1974, 1977).

References Références Referencias

1. Bailey, D. I. (1974). Continental rifting and alkaline magmatism In: The Alkaline Rocks (edited by Sorensen H.), Wiley and sons, London, 148-159.
2. Bailey, D. I. (1977). Lithosphere control of continental rift magmatism, *Journ. Geol. Soc. Lond.*, 103-106.
3. Best, M. G and Christiansen, H. (2001). Igneous Petrology. Blackwell Science Books, U.S.A.
4. Burke, K. C; Dessauvagie, T.F.G. and Whiteman, A. J. (1972). Geological history of Benue valley and adjacent areas. 207 - 218.
5. Davidson, J. P. (1996). Deciphering mantle and crustal signatures in subduction zone magmatism In. 251-262.
6. Ewart, E. (1982). The mineralogy and petrology of Tertiary – Recent Orogenic volcanic rocks with special references to the andesite-basaltic composition range. 25-87.
7. Farrington, J. L. (1952). A preliminary description of the Nigeria lead-zinc field. Economic Geology, 485-508.
8. Hoque, M. (1977). Petrographic differential of tectonically controlled Cretaceous sedimentary cycles, *southern Nigeria Jour. sed. Geol., 17*, 235-245.
9. Hoque, M. (1984). Pyroclastics of the lower Benue Trough of Nigeria and their tectonic implications. *Journal of African Earth Sciences, 2*, 351-358.
10. Hoque, M. (1984). Paleohydraulic reconstruction of late Cretaceous river in the middle Benue Trough (Nigeria) and its limitations. *47*, 245-259.
11. King, L. C. (1950). Outline and disruption of Gondawanaland. 353-359.
12. McConnel, R. B. (1950). *Notes on the lead-zinc deposits of Nigeria and the Cretaceous Stratigraphy of the Benue and Cross River valleys.* Surv. Nig. Report.
13. Murat, R.C., (1972). Stratigraphy and Paleogeography of the Cretaceous and L. Tertiary in southern Nigeria. 251-266.
14. Okezie, C. N. (1957). *The geology of the Izekwe area of Ogoja Division.* Surv. Nig. Report.
15. Olade, M. A. (1979). The Abakaliki pyroclastics of the southern Benue Trough Nigeria. *Their petrology and tectonic significance. Journ. Min. Geol., 16(1)*, 17-25.
16. Pergeter, R. C. (1957). Progress report (1956-1957). Geol. Surv. Nigeria report.
17. Reyment, R. A. (1965). Aspect of the Geology of Nigeria, 145.
18. Tattam, C. M. (1944). A review of Nigerian Stratigraphy. 27-46.
19. Uzuankpunwa, A. B. (1974). The pyroclastics of eastern Nigeria. 65-70.
20. Wilson, R. C. and Bain, D. M. (1925). The geology of the eastern railway section 1 Port Harcourt to Enugu. 86.

© 2013 Global Journals Inc. (US)

Global Journal of Science Frontier Research
Environment & Earth Science
Volume 13 Issue 3 Version 1.0 Year 2013
Type : Double Blind Peer Reviewed International Research Journal
Publisher: Global Journals Inc. (USA)
Online ISSN: 2249-4626 & Print ISSN: 0975-5896

Statistical Assesment of Ground Water Quality using Physico-Chemical Parameters in Bassi Tehsil of Jaipur District, Rajasthan, India

By Umesh Saxena & Swati Saxena

Gyan Vihar University, India

Abstract - Water is an essential natural resource for sustaining life and environment but over the last few decades the water quality has been deteriorated due to its over exploitation. Water quality is essential parameter to be studied when the overall focus is sustainable development keeping mankind at focal point. Groundwater is the major source of drinking water in rural as well as in urban areas and over 94% of the drinking water demand is met by groundwater. The study has been carried out to assess the ground water quality and its suitability for drinking purpose in most rural habitations of Bassi tehsil of Jaipur district, Rajasthan, India. For this purpose, 50 water samples being collected from hand pumps, open wells and bore wells of villages of study area were analysed for different physicochemical parameters such as pH, electrical conductivity, total alkalinity, total hardness, calcium hardness, magnesium hardness, chloride, nitrate, fluoride and total dissolved solids.

Keywords : groundwater quality, physico-chemical parameters, statistical parameters, ph, electrical conductivity, total alkalinity, total hardness, calcium hardness, magnesium hardness, chloride, nitrate, fluoride and tds, bassi tehsil, and rajasthan.

GJSFR-H Classification : FOR Code: 880206, 960608



Strictly as per the compliance and regulations of :

© 2013. Umesh Saxena & Swati Saxena. This is a research/review paper, distributed under the terms of the Creative Commons Attribution-Noncommercial 3.0 Unported License http://creativecommons.org/licenses/by-nc/3.0/), permitting all non commercial use, distribution, and reproduction in any medium, provided the original work is properly cited.

Statistical Assesment of Ground Water Quality using Physico-Chemical Parameters in Bassi Tehsil of Jaipur District, Rajasthan, India

Umesh Saxena [α] & Swati Saxena [σ]

Abstract - Water is an essential natural resource for sustaining life and environment but over the last few decades the water quality has been deteriorated due to its over exploitation. Water quality is essential parameter to be studied when the overall focus is sustainable development keeping mankind at focal point. Groundwater is the major source of drinking water in rural as well as in urban areas and over 94% of the drinking water demand is met by groundwater. The study has been carried out to assess the ground water quality and its suitability for drinking purpose in most rural habitations of Bassi tehsil of Jaipur district, Rajasthan, India. For this purpose, 50 water samples being collected from hand pumps, open wells and bore wells of villages of study area were analysed for different physico-chemical parameters such as pH, electrical conductivity, total alkalinity, total hardness, calcium hardness, magnesium hardness, chloride, nitrate, fluoride and total dissolved solids.

pH value in the study area found from 6.3 to 8.7. EC ranges from 1100-16000 μmhos/cm and total alkalinity between 70 to 990 mg/L. Total hardness ranged from 30 to 980 mg/L and calcium hardness from 10 to 480 mg/L. Magnesium hardness varied from 20 to 500 mg/L and chloride from 20 to 3620 mg/L. Values of nitrate concentration varied from 9 to 224 mg/L and fluoride from 0.28 to 11.5 mg/L while value of TDS ranges from 770 to 11200 mg/L. The study reveals that almost all parameters were exceeding the permissible limits. As per the desirable and maximum permissible limit for fluoride and nitrate in drinking water, determined by WHO, BIS and ICMR standards, 64% and 42% of groundwater sources are unfit for drinking purposes respectively. Due to the higher fluoride level in drinking water, the several cases of dental and skeletal fluorosis have appeared at alarming rate in this region. After evaluating the data of this study, it is concluded that drinking water of Bassi tehsil is not potable and there is an instant need to take ameliorative steps in this region to prevent the population from adverse health effects.

Keywords : groundwater quality, physico-chemical parameters, statistical parameters, ph, electrical conductivity, total alkalinity, total hardness, calcium hardness, magnesium hardness, chloride, nitrate, fluoride and tds, bassi tehsil, and rajasthan.

I. Introduction

Water is life's matter and matrix, mother and medium. There is no life without water." In now a days, the modern civilization, urbanization and expanded population resulting with industrial operation has intensified the old problem of polluting our life, mother and medium. At present our life, mother and medium is being polluted and even worse situation is that we encounter with scarcity of this degraded quality of water too. It has raised certain basic challenges in our environment and we have been suffering both the problems of quality and quantity of water. In India groundwater is the major source of drinking water and over 94% of the drinking water demand is met by groundwater. Water quality is essential parameter to be studied when the overall focus is sustainable development keeping mankind at focal point, since it is directly linked with human welfare.

Statistical investigation offers more attractive options in environment science, though the results may deviate more from real situations (Nemade and Shrivastava, 1997). The correlation provides an excellent tool for the prediction of parametric values within a reasonable degree of accuracy (Venkatachalam and Jabenesan, 1998). The quality of water is described by its physical, chemical and microbial characteristics. But, if some correlations are possible among these parameters, then the more significant ones would be useful to indicate fairly the quality of water (Dhembare and Pondhe, 1997). A systematic study of correlation of the water quality parameters not only helps to assess the overall water quality but also to quantify relative concentration of various pollutants in water and provides necessary clue for implementation of rapid water quality management programmes (Dash et al, 2006).

Rajasthan is the largest state in the country in terms of geographic spread. It has an area of 342,239 lakh Sq kms being largest state of the country having 10.41 % of the country's area and 5.5% of nation's population but has low water resources i.e. 1% of the country's resources. The state has extreme climatic and geographical condition and it suffers both the problems of quantity and quality of water.

Review on the literature showed that no studies have been undertaken in the study area in regard to physico-chemical characteristics of water yet. So the objective of this study is to investigate the quality of drinking water (underground water) in most rural habitations of Bassi Tehsil of Jaipur, Rajasthan, India.

Author α : Principal & Professor, Chanakya Technical Campus, Jaipur (Raj.)-302022 India. E-mail : saxenaumesh@yahoo.com
Author σ : Research Scholar, Gyan Vihar University, Jaipur.
E-mail : swati.snigdha11@gmail.com

© 2013 Global Journals Inc. (US)

II. Materials and Methods

a) Study Area

Jaipur district with geographical area of 11,151 sq. km forms the East-central part of Rajasthan (INDIA) which is administered by 13 tehsils and 13 blocks. The district covers about 3.3% of total area of the State. Jaipur, the capital city is also popularly known as Pink city and is situated towards central part of the district. The semi-arid district receives normal annual rainfall of 527mm (1901-71) while average annual rainfall for the last 30 years (1977-2006) is 565mm. Over 90% of total annual rainfall is received during monsoon. (CGWB, 2007; JDA, 2012)

Bassi Tehsil of Jaipur district is almost 29 KM far away from the main city having the area of 654.69 sq. km. It is located at $26^0$96' N latitude and $75^0$62'E longitude. In Bassi Tehsil there are 210 villages (famous for their leather footwear and Embroidery beading). There are no major surface water sources in the study area however, main sources of drinking water are open wells, hand pumps and bore wells.

b) Water Sampling

Ground water samples of a total of 50 villages in Bassi Tehsil of Jaipur district were collected in pre-cleaned and rinsed polythene bottles of two litres capacity with necessary precautions (Brown et al. 1974). The samples were collected, during April 2012 to March 2013 from manually operated hand pumps, open wells and bore wells.

c) Physico-chemical Analysis

All the samples were analyzed under the following Physico-chemical parameters; pH, Electrical Conductivity (EC), Total Alkalinity (TA), Total Hardness (TH), Calcium hardness (Ca H), Magnesium hardness (Mg H), Chloride, Nitrate, Fluoride and Total Dissolved Solid (TDS). The analysis of water samples were carried out in accordance to the standard analytical methods (APHA, 2005). All the chemicals used were of AR grade and double distilled water used for preparation of solutions. Details of the analysis methods are summarized in Table-1.

Table 1 : Parameters and methods employed in the physicochemical examination of water samples

S.No.	Parameters	Unit	Method Employed
1.	pH	-	Digital pH-meter
2.	Electrical Conductivity	μmhos/cm	Digital Conductivity-meter
3.	Total Alkalinity	mg/l	Titrimetric method (With HCl)
4.	Total Hardness (as $CaCO_3$)	mg/l	Titrimetric method (with EDTA)
5.	Calcium Hardness (as $CaCO_3$)	mg/l	Titrimetric method
6.	Magnesium Hardness (as $CaCO_3$)	mg/l	Titrimetric method
7.	Chloride (as Cl^-)	mg/l	Titrimetric method (With $AgNO_3$)
8.	Nitrate (as NO_3^-)	mg/l	Spectrophotometric method
9.	Fluoride (as F^-)	mg/l	Ion Selective Electrode
10.	Total Dissolved Solids	mg/l	Digital Conductivity-meter

d) Statistical Analysis

In the present study Minimum, Maximum, Average, Standard Deviation and Correlation coefficient (r) have been calculated for each pair of water quality parameters by using Excel spreadsheet for the experimental data.

The standard formulae were used in the calculation for statistical parameters are as follows (S.P. Gupta, 1999):

$$Mean\ (\mu) = \frac{\sum x}{N}$$

x = Value of Observation
N = Number of Observation

$$\text{Standard Deviation } (\sigma) = \sqrt{\frac{n\sum x^2 - (\sum x)^2}{n(n-1)}}$$

x = Values of Parameter
n = Number of Observations

$$\text{Karl Pearson's Coefficient of Correlation } r = \frac{n\sum xy - \sum x \sum y}{\sqrt{n\sum x^2 - (\sum x)^2}\sqrt{n\sum y^2 - (\sum y)^2}}$$

x, y = Values of array 1 and array 2 respectively.
n = Number of Observations

III. Result and Discussion

The respective values of all water quality parameters in the groundwater samples are illustrated in Table-2. All the results are compared with standard permissible limit recommended by the Bureau of Indian Standards (BIS), Indian Council of Medical Research (ICMR) and World Health Organization (WHO), depicted in Table-3. Statistical Parameters of groundwater samples of study area are summarized in Table-4.

a) pH

pH is measure of intensity of acidity or alkalinity of water. All chemical and biological reactions are

© 2013 Global Journals Inc. (US)

directly dependent upon the pH of water system (Rao, 2006). In our findings pH varied between 6.3-8.7. Maximum pH was recorded at S41 in village *Dhani Baba Ki* and minimum pH was recorded at S20 in village *Ateri*, which are not within the permissible limit prescribed by BIS, ICMR and WHO. The variation of pH in ground water samples of study area has been depicted in Figure – 1, which shows that most of the samples are alkaline in nature. The pH of water is very important indication of its quality and provides information in many types of geochemical equilibrium or solubility calculations (Mitharwal et al., 2009).

b) Electrical Conductivity

The electrical conductivity of water depends on the concentration of ions and its nutrient status. Based on electrical conductivity values, the water quality can be classified as poor, medium or good (Gulta, Sunita, & Saharan, 2009). In the present investigation maximum conductivity 16000 μmhos/cm was observed at S20 in village *Ateri* and minimum 1100 μmhos/cm at S30 in village *Todabhata.* The maximum limit of EC in drinking water has been prescribed as 1400 μmhos/cm (WHO: 2006), Samples are exceeding the permissible limit extremely as shown in Figure- 2.

Table 2 : Analysis of ground water quality parameters in villages of Bassi Tehsil (Jaipur, Rajasthan, India)

S.No.	Sampling Site	Cod	pH	EC	Alk. mg/l	TH mg/l	Ca H mg/l	Mg H mg/l	Cl^- mg/l	NO_3^- mg/l	F^- mg/l	TDS mg/l
1.	Kanota	S1	7.4	3100	650	100	70	30	280	20	1.78	2170
2.	Dyarampura	S2	8.5	4100	710	250	110	140	540	84	1.2	2870
3.	Bassi	S3	8.5	2100	560	120	40	80	150	109	1.8	1470
4.	Naya Bagrana	S4	8.4	3700	70	590	250	340	470	186	1.02	2590
5.	Moondli	S5	8.4	3400	990	90	30	60	290	10	3.89	2380
6.	Bishanpura	S6	8.0	3100	700	180	70	110	410	15	2.4	2170
7.	Roopura	S7	8.4	3300	80	770	370	400	60	27	11.5	2310
8.	Hardi	S8	8.2	3300	350	970	470	500	110	13	4.6	2310
9.	Ralawata	S9	8.2	3200	80	760	360	400	60	25	11.0	2240
10.	Hardhyanpura	S10	8.0	3200	350	980	480	500	110	11	4.4	2240
11.	Heerawala	S11	8.2	3200	340	960	460	500	100	10	4.2	2240
12.	Ramratanpura	S12	8.4	3300	280	980	480	500	120	10	4.1	2310
13.	Biharipura	S13	8.2	3300	880	100	40	60	300	16	4.0	2310
14.	Handi	S14	8.1	2743	780	150	60	90	210	75	10.0	1920
15.	Akhepura	S15	8.0	3500	520	220	100	120	460	76	0.69	2450
16.	Banskhoh	S16	7.7	1900	400	360	120	240	100	48	2.6	1330
17.	Peipura	S17	7.8	3300	260	950	450	500	400	12	1.7	2310
18.	Jhajhawad	S18	7.2	6000	640	280	130	150	1320	68	0.48	4200
19.	Sankh	S19	6.5	4500	380	870	410	460	720	142	1.1	3150
20.	Ateri	S20	6.3	16000	90	660	280	380	3620	146	0.36	11200
21.	Barala	S21	7.3	5200	480	120	40	80	720	206	4.3	3640
22.	Hanumanpura	S22	6.9	5100	160	80	30	50	880	224	2.1	3570
23.	Peepalabai	S23	7.3	4300	710	60	20	40	560	50	3.1	3010
24.	Basedi	S24	7.2	3000	160	180	80	100	480	48	1.6	2100
25.	Mandurupura	S25	7.7	2600	680	280	120	160	120	202	0.28	1820
26.	Ghasipura	S26	8.3	2300	760	70	30	40	50	26	11.4	1610
27.	Ramsinghpura	S27	8.3	2200	800	70	30	40	70	26	10.9	1540
28.	Baseri	S28	8.3	1600	540	70	30	40	60	9	6.4	1120
29.	Gangarampura	S29	8.2	2200	810	80	30	50	90	29	11.4	1540
30.	Todabhata	S30	7.1	1100	320	70	20	50	30	68	0.4	770
31.	Jagdishpura	S31	8.4	2000	140	50	20	30	50	33	6.2	1400
32.	Ramrakhpura	S32	8.1	1700	520	30	10	20	80	60	0.5	1190
33.	Nangalkarna	S33	8.0	2300	800	70	30	40	80	29	5.9	1610
34.	Danau Khurd	S34	7.2	1300	360	170	60	110	100	106	4.5	910
35.	Sewapura	S35	7.4	1700	560	40	20	20	30	24	0.54	1190
36.	Ramsar	S36	6.8	1700	470	90	30	60	180	68	0.58	1190
37.	Dubali	S37	8.0	1600	520	60	20	40	40	48	0.99	1120
38.	Virajpura	S38	7.6	1400	420	220	90	130	20	22	0.95	980
39.	Kishanpura	S39	8.0	1500	440	160	70	90	20	20	1.9	1050
40.	Tungi	S40	8.1	1200	440	60	20	40	20	12	0.59	840

© 2013 Global Journals Inc. (US)

41.	Dhani Baba ki	S41	8.7	3300	730	150	60	90	350	12	2.15	2310
42.	Bainada Mod	S42	8.5	2300	840	250	110	140	100	59	0.98	1610
43.	Danau Khurd	S43	8.2	2400	450	280	120	160	140	22	2.9	1680
44.	Anantpura	S44	8.3	2100	460	150	60	90	170	18	1.8	1470
45.	Ratanpura	S45	8.4	1500	480	90	30	60	70	24	1.5	1050
46.	Kaneta	S46	8.4	1700	560	70	30	40	40	14	0.7	1190
47.	Nimora	S47	8.2	2700	520	50	20	30	80	11	3.2	1890
48.	Kesopura	S48	8.2	2200	810	50	20	30	80	25	5.8	1540
49.	Kawarpura	S49	7.4	1943	110	210	90	120	340	86	1.1	1360
50.	Madhogarh	S50	8.0	1500	470	80	30	50	50	23	2.2	1050

c) Total Alkalinity

Total Alkalinity ranges from 70 mg/L to 990 mg/L, the maximum value was recorded in village *Moondli* (S5) and minimum in village *Naya Bagrana* (S4). Variation in total alkalinity of ground water samples is represented in Figure- 3 which clearly depicts that these values are more than the permissible limits of BIS, ICMR and WHO. In ground water, most of the alkalinity is caused due to carbonates and bicarbonates.

d) Total Hardness

Hardness is the property of water which prevents lather formation with soap and increases the boiling point of water. Hardness of water mainly depends upon the amount of calcium or magnesium salt or both (Singh et al. 2012). It is an important criterion for determining the usability of water for domestic, drinking and many industrial supplies (Mitharwal et al., 2009). In our findings, the value of hardness fluctuates from 30 mg/L to 980 mg/L (Figure-4), which are beyond the permissible limit as prescribed by BIS, ICMR and WHO. The minimum value was found in S32 (Village- *Ramrakhpura*) and maximum value was found in samples S10 and S12 (village- *Hardhyanpura and Ramratanpura*).

e) Calcium Hardness

Calcium Hardness varies from 10 mg/L to 480 mg/L as illustrated in Figure-5. It may be due to the presence of high amounts of calcium salts in ground water samples.

f) Magnesium Hardness

Magnesium Hardness of groundwater varies from 20 mg/L to 500 mg/L as shown in Figure-6. High values of magnesium hardness can be attributed to the large amounts of magnesium salts in ground water.

g) Chloride

Chloride contents in fresh water are largely influenced by evaporation and precipitation. Chloride ions are generally more toxic than sulphate to most of the plants and are best indicators of pollution (Rao, 2006). Chloride found high during the study ranged from 20 mg/L to 3620 mg/L (Figure-7). Minimum value was observed at samples S38, S39 and S40 and maximum value was observed at S20 in village *Ateri.* These unusual concentrations may indicate pollution by organic waste. Chloride salts in excess of 100 mg/L give salty taste to water and when combined with calcium and magnesium, may increase the corrosive activity of water (Tatawat and Singh- Chandel, 2007).

h) Nitrate

During the study Nitrate fluctuated between 9.0 to 224 mg/l (Figure-8) which is beyond the permissible limit of BIS, ICMR and WHO. In presence of high concentration of nitrate drinking water is toxic (Umavathi et al. 2007). Due to higher concentration (over 100 mg/L) of nitrate in water, infants, less than six months old, have been suffering from methamo-globinemia or blue baby disease.

i) Fluoride

Fluoride is important in human nutrition for the normal development of bones. The required level of fluoride is 1.0 to 1.5 mg/L. Higher concentration of fluoride in ground water appears to create dental, skeletal and non-skeletal fluorosis. Fluoride concentration in sampling sites ranges from 0.28 to 11.5 mg/L in ground water samples, with lowest value 0.28 mg/L (S25) in village *Mandurupura* and highest value 11.5 mg/L (S7) in village *Roopura.* As shown in Figure-9 and Table-2, most of the samples are having fluoride concentration more than the permissible limit and suffering from the acute fluoride problems.

j) Total Dissolved Solids

Total dissolved solid is an important parameter for drinking water and water to be used for other purposes beyond the prescribed limit, it imparts a peculiar taste to water and reduce its potability (Sandeep Mitharwal et al., 2009). Total dissolved solids are composed mainly of carbonates, bicarbonates, chlorides, phosphates and nitrates of Calcium, Magnesium, Sodium, Potassium, Manganese, organic matter salt and other particles (Siebert et al., 2010). In the present finding TDS value varied from 770 to 11200 mg/L (Figure-10), which is also not within the prescribed permissible limits. Maximum TDS recorded at S20 in village *Ateri* and minimum at S30 in village *Todabhata*.

© 2013 Global Journals Inc. (US)

Table 3 : Standards for drinking water quality

S. No.	Parameter	BIS: 1999	ICMR: 1975	WHO: 2006
1.	pH	6.5-8.5	7.0-8.5	6.5-8.5
2.	EC (μmhos/cm)	-	-	1400
3.	TA	600	600	120
4.	TH	600	600	500
5.	Cl-	1000	200	200
6.	NO_3^-	100	50	45
7.	F^-	1.5	1.5	1.5
8.	TDS	2000	1500	500

Table 4 : Statistical parameters of the different chemical constituents of ground water of the study area

S.No.	Parameter	Minimum	Maximum	Average	Standard Deviation
1.	pH	6.3	8.7	7.89	0.56
2.	EC	1100	16000	2957.72	2178.90
3.	TA	70	990	492.6	238.06
4.	TH	30	980	275	305.58
5.	Ca H	10	480	123	148.38
6.	Mg H	20	500	152	158.02
7.	Cl^-	20	3620	298.6	545.76
8.	NO_3^-	9	224	54.14	56.06
9.	F^-	0.28	11.5	3.39	3.30
10.	TDS	770	11200	2070.4	1525.23

k) Correlation of water quality parameters

In the present study, the correlation coefficients (r) among various water quality parameters have been calculated and the numerical values of correlation coefficients (r) are tabulated in Table-5.Correlation coefficient (r) between any two parameters, x & y is calculated for parameter such as water pH, electrical conductivity, total alkalinity, total hardness, calcium hardness, magnesium hardness, chloride, nitrate, fluoride and total dissolved solids of the ground water samples. The degree of line association between any two of the water quality parameters as measured by the simple correlation coefficient (r) is presented as 10 x 10 correlation matrix.

The pH has been found to show positive correlation with total alkalinity and negative correlations with electrical conductivity, total hardness, calcium hardness, magnesium hardness, chloride, nitrate, fluoride and total dissolved solids. EC has been found to show negative correlations with total alkalinity and fluoride while all other parameters are positively correlated with EC. Out of the 55 correlation coefficients, 5 correlation coefficients (r) between the EC and Cl^- (0.9651), TH and Ca H (0.9971), TH and Mg H (0.9974), Ca H and Mg H (0.9892), Cl^- and TDS (0.9651) are found to be with highly significant levels ($0.8 < r < 1.0$), and 3 correlation coefficients give the significant ($0.5 < r < 0.6$) level of r values. There is not any value of r which belongs to the moderate significant coefficient levels ($0.6 < r < 0.8$). 34 cases were calculated out positive correlation while 21 cases were calculated out negative.

Table 5 : Correlation coefficient (r) among water quality parameters

Parameter	pH	EC	TA	TH	Ca H	Mg H	Cl^-	NO_3^-	F^-	TDS
pH	1.0000									
EC	-0.4556	1.0000								
TA	0.3139	-0.2187	1.0000							
TH	-0.0404	0.3328	-0.5067	1.0000						
Ca H	-0.0246	0.3100	-0.4909	0.9971	1.0000					
Mg H	-0.0550	0.3525	-0.5189	0.9974	0.9892	1.0000				
Cl^-	-0.5632	0.9651	-0.2256	0.1908	0.1624	0.2164	1.0000			
NO_3^-	-0.4986	0.4023	-0.2502	-0.0006	-0.0333	0.0299	0.4436	1.0000		
F^-	-0.1436	-0.1058	0.1280	0.0898	0.1054	0.0747	-0.2431	-0.2555	1.0000	
TDS	-0.4556	1.0000	-0.2187	0.3328	0.3100	0.3525	0.9651	0.4023	-0.1058	1.0000

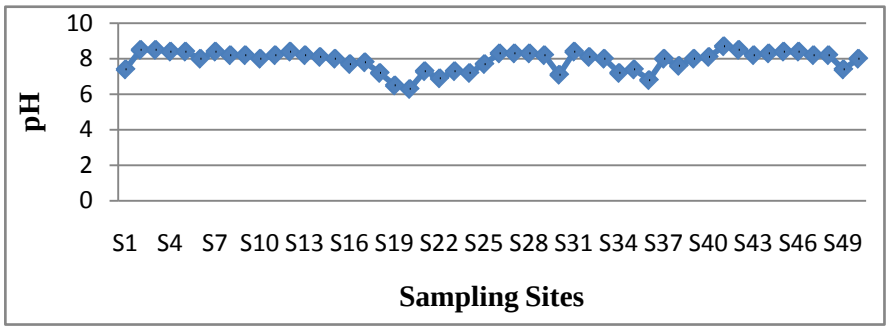

Figure 1 : Variation in pH with sampling sites of Bassi Tehsil

© 2013 Global Journals Inc. (US)

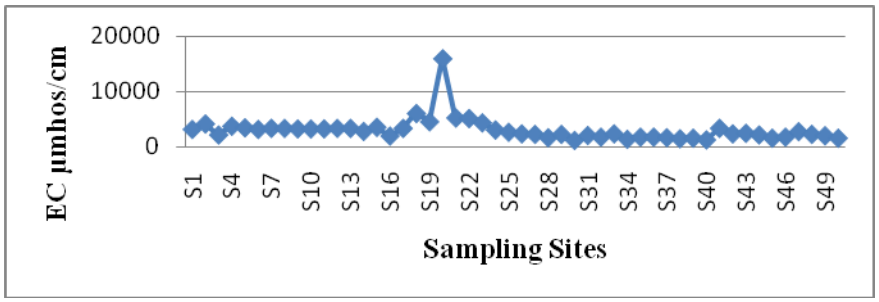

Figure 2 : Variation in EC with sampling sites of Bassi Tehsil

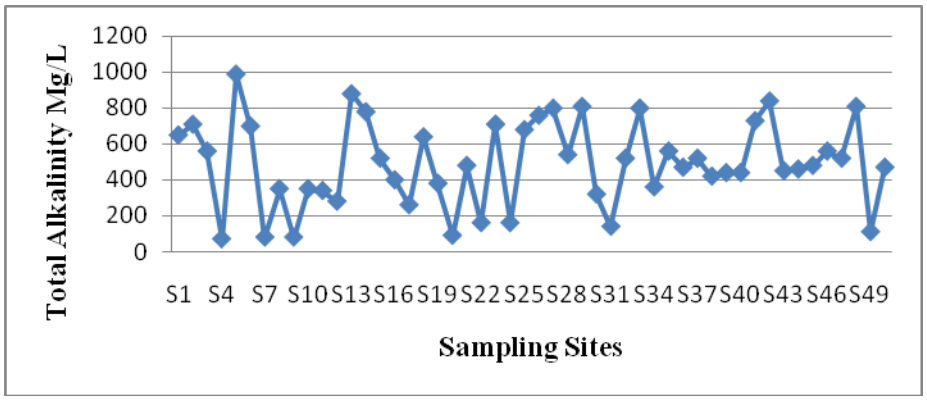

Figure 3 : Variation in Total Alkalinity (mg/L) with sampling sites of Bassi Tehsil

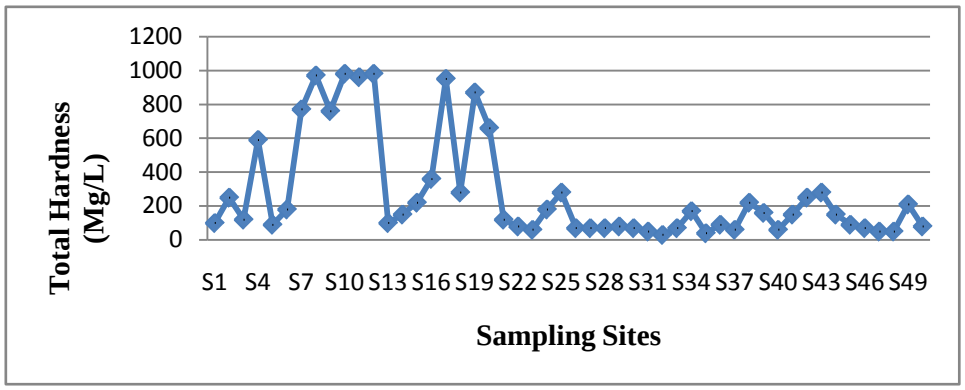

Figure 4 : Variation in Total Hardness (mg/L) with sampling sites of Bassi Tehsil

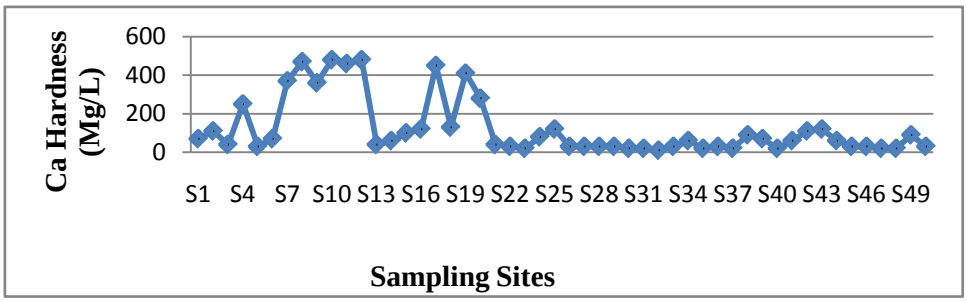

Figure 5 : Variation in Ca Hardness (mg/L) with sampling sites of Bassi Tehsil

© 2013 Global Journals Inc. (US)

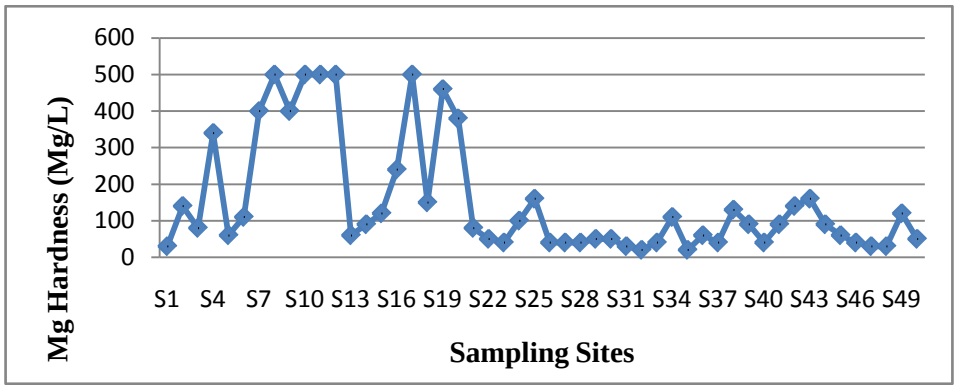

Figure 6 : Variation in Mg Hardness (mg/L) with sampling sites of Bassi Tehsil

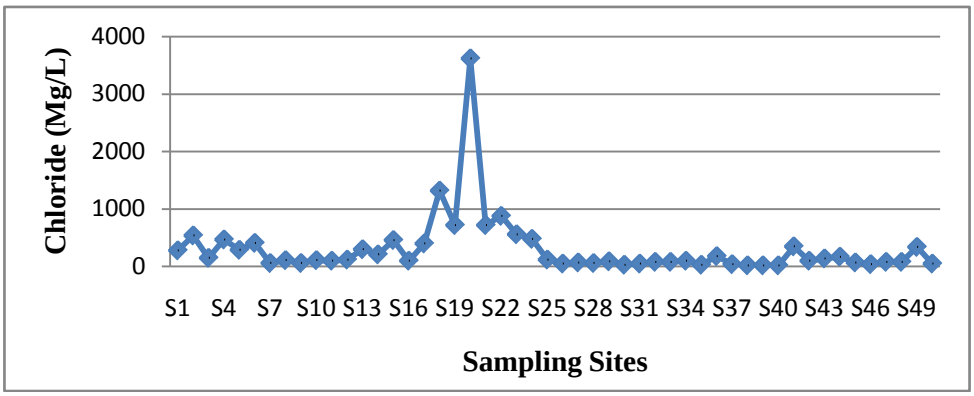

Figure 7 : Variation in Chloride (mg/L) with sampling sites of Bassi Tehsil

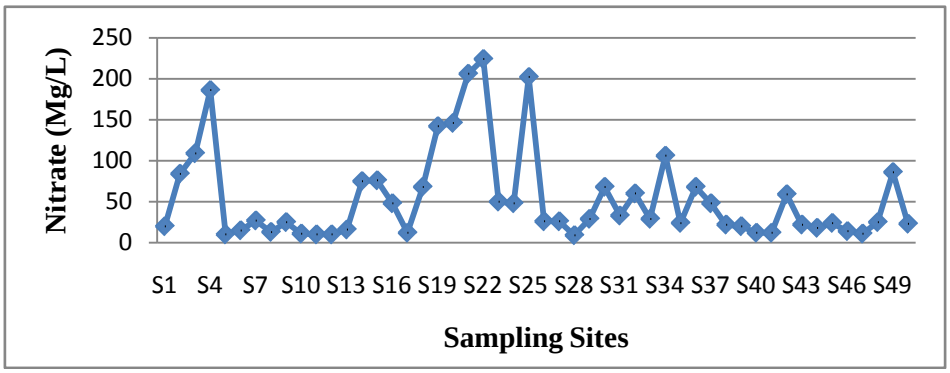

Figure 8 : Variation in Nitrate (mg/L) with sampling sites of Bassi Tehsil

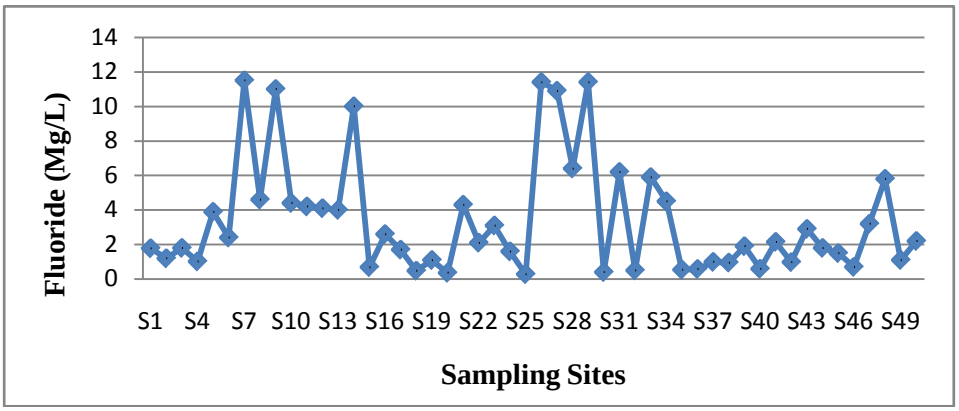

Figure 9 : Variation in Chloride (mg/L) with sampling sites of Bassi Tehsil

© 2013 Global Journals Inc. (US)

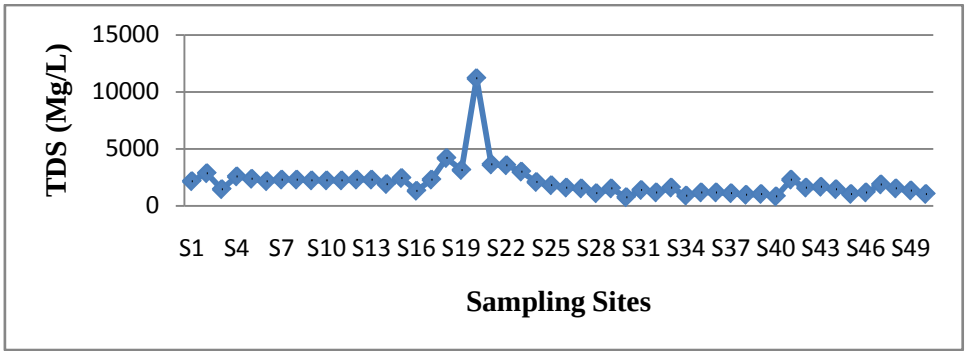

Figure 10 : Variation in TDS (mg/L) with sampling sites of Bassi Tehsil

IV. Conclusion

The analysis of ground water samples being collected from the different villages of Bassi Tehsil in Jaipur district revealed that in samples almost all water quality parameters (pH, electrical conductivity, total alkalinity, total hardness, calcium hardness, magnesium hardness, chloride, nitrate, fluoride and TDS) are beyond the permissible limit as per BIS, ICMR and WHO standards. In comparison to all other parameters, there is an acute problem of extremely high levels of Fluoride, Nitrate, Total Dissolved Solids and Chloride. As only 36% of ground water samples have fluoride content within the permissible limit (> 1.5 mg/L, WHO) and remaining 64% of villages are having very high fluoride concentrations. The favourable factor which contributes to rise of fluoride in ground water is presence of fluoride rich rock salt system.

The nitrate ion concentration of 42% of total samples was more than 45 mg/L. Some samples contai n this concentration up to 224 mg/L. The increased nitrate level in the ground water samples may be due to the consumption of large quantity of nitrogen-nous fertilizers like urea, NPK and cattle shed along with municipal wastes. 44% of ground water samples are having TDS more than 2000 mg/L (relaxed permissible limit as per BIS standards) and 36% ground water samples reported the Chloride level more than 200 mg/L.

The results of current study indicate that the drinking water, used by the people residing in villages of Bassi Tehsil, is not potable. So, the proper environment management plan must be adopted to control drinking water pollution immediately. Based on these results and analysis of water samples, it is also recommended to use water only after boiling and filtering or by Reverse Osmosis treatment for drinking purpose by the individuals to prevent adverse health effects.

V. Acknowledgements

Authors are equally very thankful to Mr. H.S. Devenda Suptt. Chemist and Ms. Sunita Yadav Jr. Chemist Public Health Engineering Engineering Department, Jaipur. Authors are also grateful to Dr. Yashoda Kumari Verma for her valuable motivational support in this research work.

References Références Referencias

1. *Standard Methods for the Examination of Water and Waste Water (21th ed.). Washington DC: American Public Health Association.* (2005).
2. Brown, E., Skougstad, M. W., & Fishman, M. J. (1974). Method for collection and analysis of water sample for dissolved minerals for dissolved minerals and gases.
3. *Indian Standards (IS: 10500) Drinking Water Specifiation:.* Bureau of Indian Standards. (1999.).
4. *Ministry of Water Resources, Government of India,* Central Ground Water Board. (2007).
5. Dash J.R., Dash P.C. and Patra H.K., (2006.). A Correlation and Regression Study on the Ground water quality in Rural areas around Angul-Talcher Industrial Zone. *Indian Journal of Environmental Protection, 26(6)*, 550-558.
6. Dhembare A., and Pondhe G.M., (1997.). Correlation of Ground waste quality parameters of Sonai area (Maharashtra). *16(3)*, 189-199.
7. Gajendran C. And Thamarai P., (2008.). Study on Statistical Relationship between Groundwater Quality Parameters in Nambiyar River Basin, *27(4)*, 679-683.
8. Gulta D. P., Sunita & Saharan J. P. (2009.). Physico chemical analysis of ground water of selected area of kaithal city (Haryana) India. *1(2)*, 1-5.
9. Gupta S. P., (1999.). Statistical Methods, Sultan Chand and Sons.
10. Master Develo-pment Plan-2025, (2012). *(Vol. 1)*.
11. Mitharwal S., Yadav R.D., and Angasaria R.C. (2009.). Water Quality analysis in Pilani of Jhunjhunu District (Rajasthan). *Rasayan Journal of Chemistry, 2(4):*, 920-923.
12. Nemade P.N., and Shrivastav V.S., (2004.). Correlation and Regression analysis among the COD and BOD of industrial effluent. *23(1):*, 187-188.

© 2013 Global Journals Inc. (US)

13. Rao, N. S. (2006.). Seasonal variation of groundwater quality in a part of Guntur District, Andhra Pradesh, India. 413-429.
14. Singh M.K., Jha D., and Jadoun J. (2012.). Assessment of Physico-chemical status of Groundwater Samples of Dholpur District, Rajasthan, India. *International Journal of Chemistry, 4(4):*, 96-104.
15. Siebert S. et al. (2010.). Groundwater use for irrigation-a global inventory. Hydrology and Earth System Sciences, 1863-1880. http://dx.doi.org/10.5194/hess-14-1863-2010.
16. Tatawat R. K., and Singh Chandel C.P. (2007.). Quality of Groundwater of Jaipur City, Rajasthan (India) and its Suitability for Domestic and Irrigation Purpose. *6(2):*, 79-88.
17. Thirupathaiah M., Samatha Ch., and Sammaiah C. (2012.). Analysis of Water quality using physic-chemical parameters in lower manair reservoir of Karimnagar District, Andhra Pradesh. *International Journal of Environmental Sciences, 3(1):*, 172-180.
18. Umavathi, S., Longakumar K. and Subhashini. (2007.). Studies on the nutrient content of Sulur pond in Coimbator, Tamil Nadu. *Journal of ecology and environmental conservation, 13(5):*, 501-504.
19. Venkatachalam M.R. and Jebanesan. A., (1998.). Correlation among water quality parameters for Groundwater in Chidambaram town. *Indian Journal of Environmental Protection, 18(10):*, 734-738.
20. WHO Guidelines for drinking-water quality First addendum to third edition, (2006.). *Vol. 1*.

© 2013 Global Journals Inc. (US)

Global Journals Inc. (US) Guidelines Handbook 2013

www.GlobalJournals.org

FELLOW OF ASSOCIATION OF RESEARCH SOCIETY IN SCIENCE (FARSS)

- 'FARSS' title will be awarded to the person after approval of Editor-in-Chief and Editorial Board. The title 'FARSS" can be added to name in the following manner. eg. Dr. John E. Hall, Ph.D., FARSS or William Walldroff Ph. D., M.S., FARSS
- Being FARSS is a respectful honor. It authenticates your research activities. After becoming FARSS, you can use 'FARSS' title as you use your degree in suffix of your name. This will definitely will enhance and add up your name. You can use it on your Career Counseling Materials/CV/Resume/Visiting Card/Name Plate etc.
- 60% Discount will be provided to FARSS members for publishing research papers in Global Journals Inc., if our Editorial Board and Peer Reviewers accept the paper. For the life time, if you are author/co-author of any paper bill sent to you will automatically be discounted one by 60%
- FARSS will be given a renowned, secure, free professional email address with 100 GB of space eg.johnhall@globaljournals.org. You will be facilitated with Webmail, SpamAssassin, Email Forwarders, Auto-Responders, Email Delivery Route tracing, etc.
- FARSS member is eligible to become paid peer reviewer at Global Journals Inc. to earn up to 15% of realized author charges taken from author of respective paper. After reviewing 5 or more papers you can request to transfer the amount to your bank account or to your PayPal account.
- Eg. If we had taken 420 USD from author, we can send 63 USD to your account.
- FARSS member can apply for free approval, grading and certification of some of their Educational and Institutional Degrees from Global Journals Inc. (US) and Open Association of Research,Society U.S.A.
- After you are FARSS. You can send us scanned copy of all of your documents. We will verify, grade and certify them within a month. It will be based on your academic records, quality of research papers published by you, and 50 more criteria. This is beneficial for your job interviews as recruiting organization need not just rely on you for authenticity and your unknown qualities, you would have authentic ranks of all of your documents. Our scale is unique worldwide.
- FARSS member can proceed to get benefits of free research podcasting in Global Research Radio with their research documents, slides and online movies.
- After your publication anywhere in the world, you can upload you research paper with your recorded voice or you can use our professional RJs to record your paper their voice. We can also stream your conference videos and display your slides online.
- FARSS will be eligible for free application of Standardization of their Researches by Open Scientific Standards. Standardization is next step and level after publishing in a journal. A team of research and professional will work with you to take your research to its next level, which is worldwide open standardization.

© Copyright by Global Journals Inc.(US) | Guidelines Handbook

- FARSS is eligible to earn from their researches: While publishing his paper with Global Journals Inc. (US), FARSS can decide whether he/she would like to publish his/her research in closed manner. When readers will buy that individual research paper for reading, 80% of its earning by Global Journals Inc. (US) will be transferred to FARSS member's bank account after certain threshold balance. There is no time limit for collection. FARSS member can decide its price and we can help in decision.

MEMBER OF ASSOCIATION OF RESEARCH SOCIETY IN SCIENCE (MARSS)

- 'MARSS' title will be awarded to the person after approval of Editor-in-Chief and Editorial Board. The title 'MARSS" can be added to name in the following manner. eg. Dr. John E. Hall, Ph.D., MARSS or William Walldroff Ph. D., M.S., MARSS
- Being MARSS is a respectful honor. It authenticates your research activities. After becoming MARSS, you can use 'MARSS' title as you use your degree in suffix of your name. This will definitely will enhance and add up your name. You can use it on your Career Counseling Materials/CV/Resume/Visiting Card/Name Plate etc.
- 40% Discount will be provided to MARSS members for publishing research papers in Global Journals Inc., if our Editorial Board and Peer Reviewers accept the paper. For the life time, if you are author/co-author of any paper bill sent to you will automatically be discounted one by 60%
- MARSS will be given a renowned, secure, free professional email address with 30 GB of space eg.johnhall@globaljournals.org. You will be facilitated with Webmail, SpamAssassin, Email Forwarders, Auto-Responders, Email Delivery Route tracing, etc.
- MARSS member is eligible to become paid peer reviewer at Global Journals Inc. to earn up to 10% of realized author charges taken from author of respective paper. After reviewing 5 or more papers you can request to transfer the amount to your bank account or to your PayPal account.
- MARSS member can apply for free approval, grading and certification of some of their Educational and Institutional Degrees from Global Journals Inc. (US) and Open Association of Research,Society U.S.A.
- MARSS is eligible to earn from their researches: While publishing his paper with Global Journals Inc. (US), MARSS can decide whether he/she would like to publish his/her research in closed manner. When readers will buy that individual research paper for reading, 40% of its earning by Global Journals Inc. (US) will be transferred to MARSS member's bank account after certain threshold balance. There is no time limit for collection. MARSS member can decide its price and we can help in decision.

AUXILIARY MEMBERSHIPS

ANNUAL MEMBER

- Annual Member will be authorized to receive e-Journal GJSFR for one year (subscription for one year).
- The member will be allotted free 1 GB Web-space along with subDomain to contribute and participate in our activities.
- A professional email address will be allotted free 500 MB email space.

PAPER PUBLICATION

- The members can publish paper once. The paper will be sent to two-peer reviewer. The paper will be published after the acceptance of peer reviewers and Editorial Board.

Process of submission of Research Paper

The Area or field of specialization may or may not be of any category as mentioned in 'Scope of Journal' menu of the GlobalJournals.org website. There are 37 Research Journal categorized with Six parental Journals GJCST, GJMR, GJRE, GJMBR, GJSFR, GJHSS. For Authors should prefer the mentioned categories. There are three widely used systems UDC, DDC and LCC. The details are available as 'Knowledge Abstract' at Home page. The major advantage of this coding is that, the research work will be exposed to and shared with all over the world as we are being abstracted and indexed worldwide.

The paper should be in proper format. The format can be downloaded from first page of 'Author Guideline' Menu. The Author is expected to follow the general rules as mentioned in this menu. The paper should be written in MS-Word Format (*.DOC,*.DOCX).

The Author can submit the paper either online or offline. The authors should prefer online submission.Online Submission: There are three ways to submit your paper:

(A) (I) First, register yourself using top right corner of Home page then Login. If you are already registered, then login using your username and password.

(II) Choose corresponding Journal.

(III) Click 'Submit Manuscript'. Fill required information and Upload the paper.

(B) If you are using Internet Explorer, then Direct Submission through Homepage is also available.

(C) If these two are not conveninet , and then email the paper directly to dean@globaljournals.org.

Offline Submission: Author can send the typed form of paper by Post. However, online submission should be preferred.

© Copyright by Global Journals Inc.(US)| Guidelines Handbook

Preferred Author Guidelines

MANUSCRIPT STYLE INSTRUCTION (Must be strictly followed)

Page Size: 8.27" X 11'"

- Left Margin: 0.65
- Right Margin: 0.65
- Top Margin: 0.75
- Bottom Margin: 0.75
- Font type of all text should be Swis 721 Lt BT.
- Paper Title should be of Font Size 24 with one Column section.
- Author Name in Font Size of 11 with one column as of Title.
- Abstract Font size of 9 Bold, "Abstract" word in Italic Bold.
- Main Text: Font size 10 with justified two columns section
- Two Column with Equal Column with of 3.38 and Gaping of .2
- First Character must be three lines Drop capped.
- Paragraph before Spacing of 1 pt and After of 0 pt.
- Line Spacing of 1 pt
- Large Images must be in One Column
- Numbering of First Main Headings (Heading 1) must be in Roman Letters, Capital Letter, and Font Size of 10.
- Numbering of Second Main Headings (Heading 2) must be in Alphabets, Italic, and Font Size of 10.

You can use your own standard format also.
Author Guidelines:

1. General,

2. Ethical Guidelines,

3. Submission of Manuscripts,

4. Manuscript's Category,

5. Structure and Format of Manuscript,

6. After Acceptance.

1. GENERAL

Before submitting your research paper, one is advised to go through the details as mentioned in following heads. It will be beneficial, while peer reviewer justify your paper for publication.

Scope

The Global Journals Inc. (US) welcome the submission of original paper, review paper, survey article relevant to the all the streams of Philosophy and knowledge. The Global Journals Inc. (US) is parental platform for Global Journal of Computer Science and Technology, Researches in Engineering, Medical Research, Science Frontier Research, Human Social Science, Management, and Business organization. The choice of specific field can be done otherwise as following in Abstracting and Indexing Page on this Website. As the all Global

Journals Inc. (US) are being abstracted and indexed (in process) by most of the reputed organizations. Topics of only narrow interest will not be accepted unless they have wider potential or consequences.

2. ETHICAL GUIDELINES

Authors should follow the ethical guidelines as mentioned below for publication of research paper and research activities.

Papers are accepted on strict understanding that the material in whole or in part has not been, nor is being, considered for publication elsewhere. If the paper once accepted by Global Journals Inc. (US) and Editorial Board, will become the copyright of the Global Journals Inc. (US).

Authorship: The authors and coauthors should have active contribution to conception design, analysis and interpretation of findings. They should critically review the contents and drafting of the paper. All should approve the final version of the paper before submission

The Global Journals Inc. (US) follows the definition of authorship set up by the Global Academy of Research and Development. According to the Global Academy of R&D authorship, criteria must be based on:

1) Substantial contributions to conception and acquisition of data, analysis and interpretation of the findings.

2) Drafting the paper and revising it critically regarding important academic content.

3) Final approval of the version of the paper to be published.

All authors should have been credited according to their appropriate contribution in research activity and preparing paper. Contributors who do not match the criteria as authors may be mentioned under Acknowledgement.

Acknowledgements: Contributors to the research other than authors credited should be mentioned under acknowledgement. The specifications of the source of funding for the research if appropriate can be included. Suppliers of resources may be mentioned along with address.

Appeal of Decision: The Editorial Board's decision on publication of the paper is final and cannot be appealed elsewhere.

Permissions: It is the author's responsibility to have prior permission if all or parts of earlier published illustrations are used in this paper.

Please mention proper reference and appropriate acknowledgements wherever expected.

If all or parts of previously published illustrations are used, permission must be taken from the copyright holder concerned. It is the author's responsibility to take these in writing.

Approval for reproduction/modification of any information (including figures and tables) published elsewhere must be obtained by the authors/copyright holders before submission of the manuscript. Contributors (Authors) are responsible for any copyright fee involved.

3. SUBMISSION OF MANUSCRIPTS

Manuscripts should be uploaded via this online submission page. The online submission is most efficient method for submission of papers, as it enables rapid distribution of manuscripts and consequently speeds up the review procedure. It also enables authors to know the status of their own manuscripts by emailing us. Complete instructions for submitting a paper is available below.

Manuscript submission is a systematic procedure and little preparation is required beyond having all parts of your manuscript in a given format and a computer with an Internet connection and a Web browser. Full help and instructions are provided on-screen. As an author, you will be prompted for login and manuscript details as Field of Paper and then to upload your manuscript file(s) according to the instructions.



To avoid postal delays, all transaction is preferred by e-mail. A finished manuscript submission is confirmed by e-mail immediately and your paper enters the editorial process with no postal delays. When a conclusion is made about the publication of your paper by our Editorial Board, revisions can be submitted online with the same procedure, with an occasion to view and respond to all comments.

Complete support for both authors and co-author is provided.

4. MANUSCRIPT'S CATEGORY

Based on potential and nature, the manuscript can be categorized under the following heads:

Original research paper: Such papers are reports of high-level significant original research work.

Review papers: These are concise, significant but helpful and decisive topics for young researchers.

Research articles: These are handled with small investigation and applications

Research letters: The letters are small and concise comments on previously published matters.

5.STRUCTURE AND FORMAT OF MANUSCRIPT

The recommended size of original research paper is less than seven thousand words, review papers fewer than seven thousands words also.Preparation of research paper or how to write research paper, are major hurdle, while writing manuscript. The research articles and research letters should be fewer than three thousand words, the structure original research paper; sometime review paper should be as follows:

Papers: These are reports of significant research (typically less than 7000 words equivalent, including tables, figures, references), and comprise:

(a)Title should be relevant and commensurate with the theme of the paper.

(b) A brief Summary, "Abstract" (less than 150 words) containing the major results and conclusions.

(c) Up to ten keywords, that precisely identifies the paper's subject, purpose, and focus.

(d) An Introduction, giving necessary background excluding subheadings; objectives must be clearly declared.

(e) Resources and techniques with sufficient complete experimental details (wherever possible by reference) to permit repetition; sources of information must be given and numerical methods must be specified by reference, unless non-standard.

(f) Results should be presented concisely, by well-designed tables and/or figures; the same data may not be used in both; suitable statistical data should be given. All data must be obtained with attention to numerical detail in the planning stage. As reproduced design has been recognized to be important to experiments for a considerable time, the Editor has decided that any paper that appears not to have adequate numerical treatments of the data will be returned un-refereed;

(g) Discussion should cover the implications and consequences, not just recapitulating the results; conclusions should be summarizing.

(h) Brief Acknowledgements.

(i) References in the proper form.

Authors should very cautiously consider the preparation of papers to ensure that they communicate efficiently. Papers are much more likely to be accepted, if they are cautiously designed and laid out, contain few or no errors, are summarizing, and be conventional to the approach and instructions. They will in addition, be published with much less delays than those that require much technical and editorial correction.

The Editorial Board reserves the right to make literary corrections and to make suggestions to improve briefness.

It is vital, that authors take care in submitting a manuscript that is written in simple language and adheres to published guidelines.

Format

Language: The language of publication is UK English. Authors, for whom English is a second language, must have their manuscript efficiently edited by an English-speaking person before submission to make sure that, the English is of high excellence. It is preferable, that manuscripts should be professionally edited.

Standard Usage, Abbreviations, and Units: Spelling and hyphenation should be conventional to The Concise Oxford English Dictionary. Statistics and measurements should at all times be given in figures, e.g. 16 min, except for when the number begins a sentence. When the number does not refer to a unit of measurement it should be spelt in full unless, it is 160 or greater.

Abbreviations supposed to be used carefully. The abbreviated name or expression is supposed to be cited in full at first usage, followed by the conventional abbreviation in parentheses.

Metric SI units are supposed to generally be used excluding where they conflict with current practice or are confusing. For illustration, 1.4 l rather than 1.4 × 10-3 m3, or 4 mm somewhat than 4 × 10-3 m. Chemical formula and solutions must identify the form used, e.g. anhydrous or hydrated, and the concentration must be in clearly defined units. Common species names should be followed by underlines at the first mention. For following use the generic name should be constricted to a single letter, if it is clear.

Structure

All manuscripts submitted to Global Journals Inc. (US), ought to include:

Title: The title page must carry an instructive title that reflects the content, a running title (less than 45 characters together with spaces), names of the authors and co-authors, and the place(s) wherever the work was carried out. The full postal address in addition with the e-mail address of related author must be given. Up to eleven keywords or very brief phrases have to be given to help data retrieval, mining and indexing.

Abstract, used in Original Papers and Reviews:

Optimizing Abstract for Search Engines

Many researchers searching for information online will use search engines such as Google, Yahoo or similar. By optimizing your paper for search engines, you will amplify the chance of someone finding it. This in turn will make it more likely to be viewed and/or cited in a further work. Global Journals Inc. (US) have compiled these guidelines to facilitate you to maximize the web-friendliness of the most public part of your paper.

Key Words

A major linchpin in research work for the writing research paper is the keyword search, which one will employ to find both library and Internet resources.

One must be persistent and creative in using keywords. An effective keyword search requires a strategy and planning a list of possible keywords and phrases to try.

Search engines for most searches, use Boolean searching, which is somewhat different from Internet searches. The Boolean search uses "operators," words (and, or, not, and near) that enable you to expand or narrow your affords. Tips for research paper while preparing research paper are very helpful guideline of research paper.

Choice of key words is first tool of tips to write research paper. Research paper writing is an art.A few tips for deciding as strategically as possible about keyword search:

- One should start brainstorming lists of possible keywords before even begin searching. Think about the most important concepts related to research work. Ask, "What words would a source have to include to be truly valuable in research paper?" Then consider synonyms for the important words.
- It may take the discovery of only one relevant paper to let steer in the right keyword direction because in most databases, the keywords under which a research paper is abstracted are listed with the paper.
- One should avoid outdated words.

Keywords are the key that opens a door to research work sources. Keyword searching is an art in which researcher's skills are bound to improve with experience and time.

Numerical Methods: Numerical methods used should be clear and, where appropriate, supported by references.

Acknowledgements: Please make these as concise as possible.

References

References follow the Harvard scheme of referencing. References in the text should cite the authors' names followed by the time of their publication, unless there are three or more authors when simply the first author's name is quoted followed by et al. unpublished work has to only be cited where necessary, and only in the text. Copies of references in press in other journals have to be supplied with submitted typescripts. It is necessary that all citations and references be carefully checked before submission, as mistakes or omissions will cause delays.

References to information on the World Wide Web can be given, but only if the information is available without charge to readers on an official site. Wikipedia and Similar websites are not allowed where anyone can change the information. Authors will be asked to make available electronic copies of the cited information for inclusion on the Global Journals Inc. (US) homepage at the judgment of the Editorial Board.

The Editorial Board and Global Journals Inc. (US) recommend that, citation of online-published papers and other material should be done via a DOI (digital object identifier). If an author cites anything, which does not have a DOI, they run the risk of the cited material not being noticeable.

The Editorial Board and Global Journals Inc. (US) recommend the use of a tool such as Reference Manager for reference management and formatting.

Tables, Figures and Figure Legends

Tables: Tables should be few in number, cautiously designed, uncrowned, and include only essential data. Each must have an Arabic number, e.g. Table 4, a self-explanatory caption and be on a separate sheet. Vertical lines should not be used.

Figures: Figures are supposed to be submitted as separate files. Always take in a citation in the text for each figure using Arabic numbers, e.g. Fig. 4. Artwork must be submitted online in electronic form by e-mailing them.

Preparation of Electronic Figures for Publication

Even though low quality images are sufficient for review purposes, print publication requires high quality images to prevent the final product being blurred or fuzzy. Submit (or e-mail) EPS (line art) or TIFF (halftone/photographs) files only. MS PowerPoint and Word Graphics are unsuitable for printed pictures. Do not use pixel-oriented software. Scans (TIFF only) should have a resolution of at least 350 dpi (halftone) or 700 to 1100 dpi (line drawings) in relation to the imitation size. Please give the data for figures in black and white or submit a Color Work Agreement Form. EPS files must be saved with fonts embedded (and with a TIFF preview, if possible).

For scanned images, the scanning resolution (at final image size) ought to be as follows to ensure good reproduction: line art: >650 dpi; halftones (including gel photographs) : >350 dpi; figures containing both halftone and line images: >650 dpi.

Color Charges: It is the rule of the Global Journals Inc. (US) for authors to pay the full cost for the reproduction of their color artwork. Hence, please note that, if there is color artwork in your manuscript when it is accepted for publication, we would require you to complete and return a color work agreement form before your paper can be published.

Figure Legends: Self-explanatory legends of all figures should be incorporated separately under the heading 'Legends to Figures'. In the full-text online edition of the journal, figure legends may possibly be truncated in abbreviated links to the full screen version. Therefore, the first 100 characters of any legend should notify the reader, about the key aspects of the figure.

6. AFTER ACCEPTANCE

Upon approval of a paper for publication, the manuscript will be forwarded to the dean, who is responsible for the publication of the Global Journals Inc. (US).

6.1 Proof Corrections

The corresponding author will receive an e-mail alert containing a link to a website or will be attached. A working e-mail address must therefore be provided for the related author.

Acrobat Reader will be required in order to read this file. This software can be downloaded

(Free of charge) from the following website:

www.adobe.com/products/acrobat/readstep2.html. This will facilitate the file to be opened, read on screen, and printed out in order for any corrections to be added. Further instructions will be sent with the proof.

Proofs must be returned to the dean at dean@globaljournals.org within three days of receipt.

As changes to proofs are costly, we inquire that you only correct typesetting errors. All illustrations are retained by the publisher. Please note that the authors are responsible for all statements made in their work, including changes made by the copy editor.

6.2 Early View of Global Journals Inc. (US) (Publication Prior to Print)

The Global Journals Inc. (US) are enclosed by our publishing's Early View service. Early View articles are complete full-text articles sent in advance of their publication. Early View articles are absolute and final. They have been completely reviewed, revised and edited for publication, and the authors' final corrections have been incorporated. Because they are in final form, no changes can be made after sending them. The nature of Early View articles means that they do not yet have volume, issue or page numbers, so Early View articles cannot be cited in the conventional way.

6.3 Author Services

Online production tracking is available for your article through Author Services. Author Services enables authors to track their article - once it has been accepted - through the production process to publication online and in print. Authors can check the status of their articles online and choose to receive automated e-mails at key stages of production. The authors will receive an e-mail with a unique link that enables them to register and have their article automatically added to the system. Please ensure that a complete e-mail address is provided when submitting the manuscript.

6.4 Author Material Archive Policy

Please note that if not specifically requested, publisher will dispose off hardcopy & electronic information submitted, after the two months of publication. If you require the return of any information submitted, please inform the Editorial Board or dean as soon as possible.

6.5 Offprint and Extra Copies

A PDF offprint of the online-published article will be provided free of charge to the related author, and may be distributed according to the Publisher's terms and conditions. Additional paper offprint may be ordered by emailing us at: editor@globaljournals.org .



© Copyright by Global Journals Inc.(US)| Guidelines Handbook

Before start writing a good quality Computer Science Research Paper, let us first understand what is Computer Science Research Paper? So, Computer Science Research Paper is the paper which is written by professionals or scientists who are associated to Computer Science and Information Technology, or doing research study in these areas. If you are novel to this field then you can consult about this field from your supervisor or guide.

TECHNIQUES FOR WRITING A GOOD QUALITY RESEARCH PAPER:

1. Choosing the topic: In most cases, the topic is searched by the interest of author but it can be also suggested by the guides. You can have several topics and then you can judge that in which topic or subject you are finding yourself most comfortable. This can be done by asking several questions to yourself, like Will I be able to carry our search in this area? Will I find all necessary recourses to accomplish the search? Will I be able to find all information in this field area? If the answer of these types of questions will be "Yes" then you can choose that topic. In most of the cases, you may have to conduct the surveys and have to visit several places because this field is related to Computer Science and Information Technology. Also, you may have to do a lot of work to find all rise and falls regarding the various data of that subject. Sometimes, detailed information plays a vital role, instead of short information.

2. Evaluators are human: First thing to remember that evaluators are also human being. They are not only meant for rejecting a paper. They are here to evaluate your paper. So, present your Best.

3. Think Like Evaluators: If you are in a confusion or getting demotivated that your paper will be accepted by evaluators or not, then think and try to evaluate your paper like an Evaluator. Try to understand that what an evaluator wants in your research paper and automatically you will have your answer.

4. Make blueprints of paper: The outline is the plan or framework that will help you to arrange your thoughts. It will make your paper logical. But remember that all points of your outline must be related to the topic you have chosen.

5. Ask your Guides: If you are having any difficulty in your research, then do not hesitate to share your difficulty to your guide (if you have any). They will surely help you out and resolve your doubts. If you can't clarify what exactly you require for your work then ask the supervisor to help you with the alternative. He might also provide you the list of essential readings.

6. Use of computer is recommended: As you are doing research in the field of Computer Science, then this point is quite obvious.

7. Use right software: Always use good quality software packages. If you are not capable to judge good software then you can lose quality of your paper unknowingly. There are various software programs available to help you, which you can get through Internet.

8. Use the Internet for help: An excellent start for your paper can be by using the Google. It is an excellent search engine, where you can have your doubts resolved. You may also read some answers for the frequent question how to write my research paper or find model research paper. From the internet library you can download books. If you have all required books make important reading selecting and analyzing the specified information. Then put together research paper sketch out.

9. Use and get big pictures: Always use encyclopedias, Wikipedia to get pictures so that you can go into the depth.

10. Bookmarks are useful: When you read any book or magazine, you generally use bookmarks, right! It is a good habit, which helps to not to lose your continuity. You should always use bookmarks while searching on Internet also, which will make your search easier.

11. Revise what you wrote: When you write anything, always read it, summarize it and then finalize it.

12. Make all efforts: Make all efforts to mention what you are going to write in your paper. That means always have a good start. Try to mention everything in introduction, that what is the need of a particular research paper. Polish your work by good skill of writing and always give an evaluator, what he wants.

13. Have backups: When you are going to do any important thing like making research paper, you should always have backup copies of it either in your computer or in paper. This will help you to not to lose any of your important.

14. Produce good diagrams of your own: Always try to include good charts or diagrams in your paper to improve quality. Using several and unnecessary diagrams will degrade the quality of your paper by creating "hotchpotch." So always, try to make and include those diagrams, which are made by your own to improve readability and understandability of your paper.

15. Use of direct quotes: When you do research relevant to literature, history or current affairs then use of quotes become essential but if study is relevant to science then use of quotes is not preferable.

16. Use proper verb tense: Use proper verb tenses in your paper. Use past tense, to present those events that happened. Use present tense to indicate events that are going on. Use future tense to indicate future happening events. Use of improper and wrong tenses will confuse the evaluator. Avoid the sentences that are incomplete.

17. Never use online paper: If you are getting any paper on Internet, then never use it as your research paper because it might be possible that evaluator has already seen it or maybe it is outdated version.

18. Pick a good study spot: To do your research studies always try to pick a spot, which is quiet. Every spot is not for studies. Spot that suits you choose it and proceed further.

19. Know what you know: Always try to know, what you know by making objectives. Else, you will be confused and cannot achieve your target.

20. Use good quality grammar: Always use a good quality grammar and use words that will throw positive impact on evaluator. Use of good quality grammar does not mean to use tough words, that for each word the evaluator has to go through dictionary. Do not start sentence with a conjunction. Do not fragment sentences. Eliminate one-word sentences. Ignore passive voice. Do not ever use a big word when a diminutive one would suffice. Verbs have to be in agreement with their subjects. Prepositions are not expressions to finish sentences with. It is incorrect to ever divide an infinitive. Avoid clichés like the disease. Also, always shun irritating alliteration. Use language that is simple and straight forward. put together a neat summary.

21. Arrangement of information: Each section of the main body should start with an opening sentence and there should be a changeover at the end of the section. Give only valid and powerful arguments to your topic. You may also maintain your arguments with records.

22. Never start in last minute: Always start at right time and give enough time to research work. Leaving everything to the last minute will degrade your paper and spoil your work.

23. Multitasking in research is not good: Doing several things at the same time proves bad habit in case of research activity. Research is an area, where everything has a particular time slot. Divide your research work in parts and do particular part in particular time slot.

24. Never copy others' work: Never copy others' work and give it your name because if evaluator has seen it anywhere you will be in trouble.

25. Take proper rest and food: No matter how many hours you spend for your research activity, if you are not taking care of your health then all your efforts will be in vain. For a quality research, study is must, and this can be done by taking proper rest and food.

26. Go for seminars: Attend seminars if the topic is relevant to your research area. Utilize all your resources.



© Copyright by Global Journals Inc.(US)| Guidelines Handbook

27. Refresh your mind after intervals: Try to give rest to your mind by listening to soft music or by sleeping in intervals. This will also improve your memory.

28. Make colleagues: Always try to make colleagues. No matter how sharper or intelligent you are, if you make colleagues you can have several ideas, which will be helpful for your research.

29. Think technically: Always think technically. If anything happens, then search its reasons, its benefits, and demerits.

30. Think and then print: When you will go to print your paper, notice that tables are not be split, headings are not detached from their descriptions, and page sequence is maintained.

31. Adding unnecessary information: Do not add unnecessary information, like, I have used MS Excel to draw graph. Do not add irrelevant and inappropriate material. These all will create superfluous. Foreign terminology and phrases are not apropos. One should NEVER take a broad view. Analogy in script is like feathers on a snake. Not at all use a large word when a very small one would be sufficient. Use words properly, regardless of how others use them. Remove quotations. Puns are for kids, not grunt readers. Amplification is a billion times of inferior quality than sarcasm.

32. Never oversimplify everything: To add material in your research paper, never go for oversimplification. This will definitely irritate the evaluator. Be more or less specific. Also too, by no means, ever use rhythmic redundancies. Contractions aren't essential and shouldn't be there used. Comparisons are as terrible as clichés. Give up ampersands and abbreviations, and so on. Remove commas, that are, not necessary. Parenthetical words however should be together with this in commas. Understatement is all the time the complete best way to put onward earth-shaking thoughts. Give a detailed literary review.

33. Report concluded results: Use concluded results. From raw data, filter the results and then conclude your studies based on measurements and observations taken. Significant figures and appropriate number of decimal places should be used. Parenthetical remarks are prohibitive. Proofread carefully at final stage. In the end give outline to your arguments. Spot out perspectives of further study of this subject. Justify your conclusion by at the bottom of them with sufficient justifications and examples.

34. After conclusion: Once you have concluded your research, the next most important step is to present your findings. Presentation is extremely important as it is the definite medium though which your research is going to be in print to the rest of the crowd. Care should be taken to categorize your thoughts well and present them in a logical and neat manner. A good quality research paper format is essential because it serves to highlight your research paper and bring to light all necessary aspects in your research.

Informal Guidelines of Research Paper Writing

Key points to remember:

- Submit all work in its final form.
- Write your paper in the form, which is presented in the guidelines using the template.
- Please note the criterion for grading the final paper by peer-reviewers.

Final Points:

A purpose of organizing a research paper is to let people to interpret your effort selectively. The journal requires the following sections, submitted in the order listed, each section to start on a new page.

The introduction will be compiled from reference matter and will reflect the design processes or outline of basis that direct you to make study. As you will carry out the process of study, the method and process section will be constructed as like that. The result segment will show related statistics in nearly sequential order and will direct the reviewers next to the similar intellectual paths throughout the data that you took to carry out your study. The discussion section will provide understanding of the data and projections as to the implication of the results. The use of good quality references all through the paper will give the effort trustworthiness by representing an alertness of prior workings.

Writing a research paper is not an easy job no matter how trouble-free the actual research or concept. Practice, excellent preparation, and controlled record keeping are the only means to make straightforward the progression.

General style:

Specific editorial column necessities for compliance of a manuscript will always take over from directions in these general guidelines.

To make a paper clear

· Adhere to recommended page limits

Mistakes to evade

- Insertion a title at the foot of a page with the subsequent text on the next page
- Separating a table/chart or figure - impound each figure/table to a single page
- Submitting a manuscript with pages out of sequence

In every sections of your document

· Use standard writing style including articles ("a", "the," etc.)

· Keep on paying attention on the research topic of the paper

· Use paragraphs to split each significant point (excluding for the abstract)

· Align the primary line of each section

· Present your points in sound order

· Use present tense to report well accepted

· Use past tense to describe specific results

· Shun familiar wording, don't address the reviewer directly, and don't use slang, slang language, or superlatives

· Shun use of extra pictures - include only those figures essential to presenting results

Title Page:

Choose a revealing title. It should be short. It should not have non-standard acronyms or abbreviations. It should not exceed two printed lines. It should include the name(s) and address (es) of all authors.



© Copyright by Global Journals Inc.(US)| Guidelines Handbook

Abstract:

The summary should be two hundred words or less. It should briefly and clearly explain the key findings reported in the manuscript--must have precise statistics. It should not have abnormal acronyms or abbreviations. It should be logical in itself. Shun citing references at this point.

An abstract is a brief distinct paragraph summary of finished work or work in development. In a minute or less a reviewer can be taught the foundation behind the study, common approach to the problem, relevant results, and significant conclusions or new questions.

Write your summary when your paper is completed because how can you write the summary of anything which is not yet written? Wealth of terminology is very essential in abstract. Yet, use comprehensive sentences and do not let go readability for briefness. You can maintain it succinct by phrasing sentences so that they provide more than lone rationale. The author can at this moment go straight to shortening the outcome. Sum up the study, with the subsequent elements in any summary. Try to maintain the initial two items to no more than one ruling each.

- Reason of the study - theory, overall issue, purpose
- Fundamental goal
- To the point depiction of the research
- Consequences, including definite statistics - if the consequences are quantitative in nature, account quantitative data; results of any numerical analysis should be reported
- Significant conclusions or questions that track from the research(es)

Approach:

- Single section, and succinct
- As a outline of job done, it is always written in past tense
- A conceptual should situate on its own, and not submit to any other part of the paper such as a form or table
- Center on shortening results - bound background information to a verdict or two, if completely necessary
- What you account in an conceptual must be regular with what you reported in the manuscript
- Exact spelling, clearness of sentences and phrases, and appropriate reporting of quantities (proper units, important statistics) are just as significant in an abstract as they are anywhere else

Introduction:

The **Introduction** should "introduce" the manuscript. The reviewer should be presented with sufficient background information to be capable to comprehend and calculate the purpose of your study without having to submit to other works. The basis for the study should be offered. Give most important references but shun difficult to make a comprehensive appraisal of the topic. In the introduction, describe the problem visibly. If the problem is not acknowledged in a logical, reasonable way, the reviewer will have no attention in your result. Speak in common terms about techniques used to explain the problem, if needed, but do not present any particulars about the protocols here. Following approach can create a valuable beginning:

- Explain the value (significance) of the study
- Shield the model - why did you employ this particular system or method? What is its compensation? You strength remark on its appropriateness from a abstract point of vision as well as point out sensible reasons for using it.
- Present a justification. Status your particular theory (es) or aim(s), and describe the logic that led you to choose them.
- Very for a short time explain the tentative propose and how it skilled the declared objectives.

Approach:

- Use past tense except for when referring to recognized facts. After all, the manuscript will be submitted after the entire job is done.
- Sort out your thoughts; manufacture one key point with every section. If you make the four points listed above, you will need a least of four paragraphs.

- Present surroundings information only as desirable in order hold up a situation. The reviewer does not desire to read the whole thing you know about a topic.
- Shape the theory/purpose specifically - do not take a broad view.
- As always, give awareness to spelling, simplicity and correctness of sentences and phrases.

Procedures (Methods and Materials):

This part is supposed to be the easiest to carve if you have good skills. A sound written Procedures segment allows a capable scientist to replacement your results. Present precise information about your supplies. The suppliers and clarity of reagents can be helpful bits of information. Present methods in sequential order but linked methodologies can be grouped as a segment. Be concise when relating the protocols. Attempt for the least amount of information that would permit another capable scientist to spare your outcome but be cautious that vital information is integrated. The use of subheadings is suggested and ought to be synchronized with the results section. When a technique is used that has been well described in another object, mention the specific item describing a way but draw the basic principle while stating the situation. The purpose is to text all particular resources and broad procedures, so that another person may use some or all of the methods in one more study or referee the scientific value of your work. It is not to be a step by step report of the whole thing you did, nor is a methods section a set of orders.

Materials:

- Explain materials individually only if the study is so complex that it saves liberty this way.
- Embrace particular materials, and any tools or provisions that are not frequently found in laboratories.
- Do not take in frequently found.
- If use of a definite type of tools.
- Materials may be reported in a part section or else they may be recognized along with your measures.

Methods:

- Report the method (not particulars of each process that engaged the same methodology)
- Describe the method entirely
- To be succinct, present methods under headings dedicated to specific dealings or groups of measures
- Simplify - details how procedures were completed not how they were exclusively performed on a particular day.
- If well known procedures were used, account the procedure by name, possibly with reference, and that's all.

Approach:

- It is embarrassed or not possible to use vigorous voice when documenting methods with no using first person, which would focus the reviewer's interest on the researcher rather than the job. As a result when script up the methods most authors use third person passive voice.
- Use standard style in this and in every other part of the paper - avoid familiar lists, and use full sentences.

What to keep away from

- Resources and methods are not a set of information.
- Skip all descriptive information and surroundings - save it for the argument.
- Leave out information that is immaterial to a third party.

Results:

The principle of a results segment is to present and demonstrate your conclusion. Create this part a entirely objective details of the outcome, and save all understanding for the discussion.

The page length of this segment is set by the sum and types of data to be reported. Carry on to be to the point, by means of statistics and tables, if suitable, to present consequences most efficiently.You must obviously differentiate material that would usually be incorporated in a study editorial from any unprocessed data or additional appendix matter that would not be available. In fact, such matter should not be submitted at all except requested by the instructor.



© Copyright by Global Journals Inc.(US)| Guidelines Handbook

Content

- Sum up your conclusion in text and demonstrate them, if suitable, with figures and tables.
- In manuscript, explain each of your consequences, point the reader to remarks that are most appropriate.
- Present a background, such as by describing the question that was addressed by creation an exacting study.
- Explain results of control experiments and comprise remarks that are not accessible in a prescribed figure or table, if appropriate.
- Examine your data, then prepare the analyzed (transformed) data in the form of a figure (graph), table, or in manuscript form.

What to stay away from

- Do not discuss or infer your outcome, report surroundings information, or try to explain anything.
- Not at all, take in raw data or intermediate calculations in a research manuscript.
- Do not present the similar data more than once.
- Manuscript should complement any figures or tables, not duplicate the identical information.
- Never confuse figures with tables - there is a difference.

Approach

- As forever, use past tense when you submit to your results, and put the whole thing in a reasonable order.
- Put figures and tables, appropriately numbered, in order at the end of the report
- If you desire, you may place your figures and tables properly within the text of your results part.

Figures and tables

- If you put figures and tables at the end of the details, make certain that they are visibly distinguished from any attach appendix materials, such as raw facts
- Despite of position, each figure must be numbered one after the other and complete with subtitle
- In spite of position, each table must be titled, numbered one after the other and complete with heading
- All figure and table must be adequately complete that it could situate on its own, divide from text

Discussion:

The Discussion is expected the trickiest segment to write and describe. A lot of papers submitted for journal are discarded based on problems with the Discussion. There is no head of state for how long a argument should be. Position your understanding of the outcome visibly to lead the reviewer through your conclusions, and then finish the paper with a summing up of the implication of the study. The purpose here is to offer an understanding of your results and hold up for all of your conclusions, using facts from your research and generally accepted information, if suitable. The implication of result should be visibly described. Infer your data in the conversation in suitable depth. This means that when you clarify an observable fact you must explain mechanisms that may account for the observation. If your results vary from your prospect, make clear why that may have happened. If your results agree, then explain the theory that the proof supported. It is never suitable to just state that the data approved with prospect, and let it drop at that.

- Make a decision if each premise is supported, discarded, or if you cannot make a conclusion with assurance. Do not just dismiss a study or part of a study as "uncertain."
- Research papers are not acknowledged if the work is imperfect. Draw what conclusions you can based upon the results that you have, and take care of the study as a finished work
- You may propose future guidelines, such as how the experiment might be personalized to accomplish a new idea.
- Give details all of your remarks as much as possible, focus on mechanisms.
- Make a decision if the tentative design sufficiently addressed the theory, and whether or not it was correctly restricted.
- Try to present substitute explanations if sensible alternatives be present.
- One research will not counter an overall question, so maintain the large picture in mind, where do you go next? The best studies unlock new avenues of study. What questions remain?
- Recommendations for detailed papers will offer supplementary suggestions.

Approach:

- When you refer to information, differentiate data generated by your own studies from available information
- Submit to work done by specific persons (including you) in past tense.
- Submit to generally acknowledged facts and main beliefs in present tense.

Administration Rules Listed Before Submitting Your Research Paper to Global Journals Inc. (US)

Please carefully note down following rules and regulation before submitting your Research Paper to Global Journals Inc. (US):

Segment Draft and Final Research Paper: You have to strictly follow the template of research paper. If it is not done your paper may get rejected.

- The **major constraint** is that you must independently make all content, tables, graphs, and facts that are offered in the paper. You must write each part of the paper wholly on your own. The Peer-reviewers need to identify your own perceptive of the concepts in your own terms. NEVER extract straight from any foundation, and never rephrase someone else's analysis.

- Do not give permission to anyone else to "PROOFREAD" your manuscript.

- Methods to avoid Plagiarism is applied by us on every paper, if found guilty, you will be blacklisted by all of our collaborated research groups, your institution will be informed for this and strict legal actions will be taken immediately.)
- To guard yourself and others from possible illegal use please do not permit anyone right to use to your paper and files.

Criterion for Grading a Research Paper (Compilation) by Global Journals Inc. (US)

Please note that following table is only a Grading of "Paper Compilation" and not on "Performed/Stated Research" whose grading solely depends on Individual Assigned Peer Reviewer and Editorial Board Member. These can be available only on request and after decision of Paper. This report will be the property of Global Journals Inc. (US).

Topics	Grades		
	A-B	**C-D**	**E-F**
Abstract	Clear and concise with appropriate content, Correct format. 200 words or below	Unclear summary and no specific data, Incorrect form Above 200 words	No specific data with ambiguous information Above 250 words
Introduction	Containing all background details with clear goal and appropriate details, flow specification, no grammar and spelling mistake, well organized sentence and paragraph, reference cited	Unclear and confusing data, appropriate format, grammar and spelling errors with unorganized matter	Out of place depth and content, hazy format
Methods and Procedures	Clear and to the point with well arranged paragraph, precision and accuracy of facts and figures, well organized subheads	Difficult to comprehend with embarrassed text, too much explanation but completed	Incorrect and unorganized structure with hazy meaning
Result	Well organized, Clear and specific, Correct units with precision, correct data, well structuring of paragraph, no grammar and spelling mistake	Complete and embarrassed text, difficult to comprehend	Irregular format with wrong facts and figures
Discussion	Well organized, meaningful specification, sound conclusion, logical and concise explanation, highly structured paragraph reference cited	Wordy, unclear conclusion, spurious	Conclusion is not cited, unorganized, difficult to comprehend
References	Complete and correct format, well organized	Beside the point, Incomplete	Wrong format and structuring

INDEX

E

Enterococcus · 3

G

Gondawanaland · 26

H

Haemorrhaging · 7

L

Lithology · 1, 8

P

Palaeozoic · 1
Paleohydraulic · 26
Pharmacopeia · 3, 8
Phenocrysts · 21
Pleistocene · 1, 2
Pyroclastics · 17, 20, 21, 25, 26

R

Rhyolites · 23

U

Uzuankpunwa · 25, 26

V

Volcanoclastics · 17



Global Journal of Science Frontier Research

Visit us on the Web at www.GlobalJournals.org | www.JournalofScience.org
or email us at helpdesk@globaljournals.org

ISSN 9755896



© Global Journals