Online ISSN: 2249-4626
Print ISSN: 0975-5896

Global Journal of Science Frontier Research: I

Marine Science Oceanography

Highlights

- Sukamade Coastal Areas
- Effect of Giving Dry Shrimp
- Traffic Light Procedure
- Overwater Turbulence Intensity

Discovering Thoughts, Inventing Future

VOLUME 15 ISSUE 1 VERSION 1.0

© 2001-2015 by Global Journal of Science Frontier Research, USA

Global Journal of Science Frontier Research: I
Marine Sciences

Global Journal of Science Frontier Research: I
Marine Sciences
Volume 15 Issue 1 (Ver. 1.0)

Open Association of Research Society

© Global Journal of Science Frontier Research. 2015.

All rights reserved.

This is a special issue published in version 1.0 of "Global Journal of Science Frontier Research." By Global Journals Inc.

All articles are open access articles distributed under "Global Journal of Science Frontier Research"

Reading License, which permits restricted use. Entire contents are copyright by of "Global Journal of Science Frontier Research" unless otherwise noted on specific articles.

No part of this publication may be reproduced or transmitted in any form or by any means, electronic or mechanical, including photocopy, recording, or any information storage and retrieval system, without written permission.

The opinions and statements made in this book are those of the authors concerned. Ultraculture has not verified and neither confirms nor denies any of the foregoing and no warranty or fitness is implied.

Engage with the contents herein at your own risk.

The use of this journal, and the terms and conditions for our providing information, is governed by our Disclaimer, Terms and Conditions and Privacy Policy given on our website http://globaljournals.us/terms-and-condition/menu-id-1463/

By referring / using / reading / any type of association / referencing this journal, this signifies and you acknowledge that you have read them and that you accept and will be bound by the terms thereof.

All information, journals, this journal, activities undertaken, materials, services and our website, terms and conditions, privacy policy, and this journal is subject to change anytime without any prior notice.

Incorporation No.: 0423089
License No.: 42125/022010/1186
Registration No.: 430374
Import-Export Code: 1109007027
Employer Identification Number (EIN):
USA Tax ID: 98-0673427

Global Journals Inc.

*(A Delaware USA Incorporation with "Good Standing"; **Reg. Number: 0423089**)*

Sponsors: Open Association of Research Society
Open Scientific Standards

Publisher's Headquarters office

Global Journals Headquarters
301st Edgewater Place Suite, 100 Edgewater Dr.-Pl,
Wakefield MASSACHUSETTS, Pin: 01880,
United States of America
USA Toll Free: +001-888-839-7392
USA Toll Free Fax: +001-888-839-7392

Offset Typesetting

Global Journals Incorporated
2nd, Lansdowne, Lansdowne Rd., Croydon-Surrey,
Pin: CR9 2ER, United Kingdom

Packaging & Continental Dispatching

Global Journals
E-3130 Sudama Nagar, Near Gopur Square,
Indore, M.P., Pin:452009, India

Find a correspondence nodal officer near you

To find nodal officer of your country, please email us at *local@globaljournals.org*

eContacts

Press Inquiries: *press@globaljournals.org*
Investor Inquiries: *investors@globaljournals.org*
Technical Support: *technology@globaljournals.org*
Media & Releases: *media@globaljournals.org*

Pricing (Including by Air Parcel Charges):

For Authors:
22 USD (B/W) & 50 USD (Color)
Yearly Subscription (Personal & Institutional):
200 USD (B/W) & 250 USD (Color)

Integrated Editorial Board
(Computer Science, Engineering, Medical, Management, Natural Science, Social Science)

John A. Hamilton,"Drew" Jr.,
Ph.D., Professor, Management
Computer Science and Software Engineering
Director, Information Assurance Laboratory
Auburn University

Dr. Henry Hexmoor
IEEE senior member since 2004
Ph.D. Computer Science, University at Buffalo
Department of Computer Science
Southern Illinois University at Carbondale

Dr. Osman Balci, Professor
Department of Computer Science
Virginia Tech, Virginia University
Ph.D.and M.S.Syracuse University, Syracuse, New York
M.S. and B.S. Bogazici University, Istanbul, Turkey

Yogita Bajpai
M.Sc. (Computer Science), FICCT
U.S.A.Email:
yogita@computerresearch.org

Dr. T. David A. Forbes
Associate Professor and Range Nutritionist
Ph.D. Edinburgh University - Animal Nutrition
M.S. Aberdeen University - Animal Nutrition
B.A. University of Dublin- Zoology

Dr. Wenying Feng
Professor, Department of Computing & Information Systems
Department of Mathematics
Trent University, Peterborough,
ON Canada K9J 7B8

Dr. Thomas Wischgoll
Computer Science and Engineering,
Wright State University, Dayton, Ohio
B.S., M.S., Ph.D.
(University of Kaiserslautern)

Dr. Abdurrahman Arslanyilmaz
Computer Science & Information Systems Department
Youngstown State University
Ph.D., Texas A&M University
University of Missouri, Columbia
Gazi University, Turkey

Dr. Xiaohong He
Professor of International Business
University of Quinnipiac
BS, Jilin Institute of Technology; MA, MS, PhD,. (University of Texas-Dallas)

Burcin Becerik-Gerber
University of Southern California
Ph.D. in Civil Engineering
DDes from Harvard University
M.S. from University of California, Berkeley & Istanbul University

Dr. Bart Lambrecht
Director of Research in Accounting and FinanceProfessor of Finance
Lancaster University Management School
BA (Antwerp); MPhil, MA, PhD (Cambridge)

Dr. Carlos García Pont
Associate Professor of Marketing
IESE Business School, University of Navarra
Doctor of Philosophy (Management), Massachusetts Institute of Technology (MIT)
Master in Business Administration, IESE, University of Navarra
Degree in Industrial Engineering, Universitat Politècnica de Catalunya

Dr. Fotini Labropulu
Mathematics - Luther College
University of ReginaPh.D., M.Sc. in Mathematics
B.A. (Honors) in Mathematics
University of Windso

Dr. Lynn Lim
Reader in Business and Marketing
Roehampton University, London
BCom, PGDip, MBA (Distinction), PhD, FHEA

Dr. Mihaly Mezei
ASSOCIATE PROFESSOR
Department of Structural and Chemical Biology, Mount Sinai School of Medical Center
Ph.D., Etvs Lornd University
Postdoctoral Training,
New York University

Dr. Söhnke M. Bartram
Department of Accounting and FinanceLancaster University Management SchoolPh.D. (WHU Koblenz)
MBA/BBA (University of Saarbrücken)

Dr. Miguel Angel Ariño
Professor of Decision Sciences
IESE Business School
Barcelona, Spain (Universidad de Navarra)
CEIBS (China Europe International Business School).
Beijing, Shanghai and Shenzhen
Ph.D. in Mathematics
University of Barcelona
BA in Mathematics (Licenciatura)
University of Barcelona

Philip G. Moscoso
Technology and Operations Management
IESE Business School, University of Navarra
Ph.D in Industrial Engineering and Management, ETH Zurich
M.Sc. in Chemical Engineering, ETH Zurich

Dr. Sanjay Dixit, M.D.
Director, EP Laboratories, Philadelphia VA Medical Center
Cardiovascular Medicine - Cardiac Arrhythmia
Univ of Penn School of Medicine

Dr. Han-Xiang Deng
MD., Ph.D
Associate Professor and Research Department Division of Neuromuscular Medicine
Davee Department of Neurology and Clinical NeuroscienceNorthwestern University Feinberg School of Medicine

Dr. Pina C. Sanelli
Associate Professor of Public Health
Weill Cornell Medical College
Associate Attending Radiologist
NewYork-Presbyterian Hospital
MRI, MRA, CT, and CTA
Neuroradiology and Diagnostic Radiology
M.D., State University of New York at Buffalo,School of Medicine and Biomedical Sciences

Dr. Roberto Sanchez
Associate Professor
Department of Structural and Chemical Biology
Mount Sinai School of Medicine
Ph.D., The Rockefeller University

Dr. Wen-Yih Sun
Professor of Earth and Atmospheric SciencesPurdue University Director National Center for Typhoon and Flooding Research, Taiwan University Chair Professor Department of Atmospheric Sciences, National Central University, Chung-Li, TaiwanUniversity Chair Professor Institute of Environmental Engineering, National Chiao Tung University, Hsin-chu, Taiwan.Ph.D., MS The University of Chicago, Geophysical Sciences
BS National Taiwan University, Atmospheric Sciences
Associate Professor of Radiology

Dr. Michael R. Rudnick
M.D., FACP
Associate Professor of Medicine
Chief, Renal Electrolyte and Hypertension Division (PMC)
Penn Medicine, University of Pennsylvania
Presbyterian Medical Center, Philadelphia
Nephrology and Internal Medicine
Certified by the American Board of Internal Medicine

Dr. Bassey Benjamin Esu
B.Sc. Marketing; MBA Marketing; Ph.D Marketing
Lecturer, Department of Marketing, University of Calabar
Tourism Consultant, Cross River State Tourism Development Department
Co-ordinator , Sustainable Tourism Initiative, Calabar, Nigeria

Dr. Aziz M. Barbar, Ph.D.
IEEE Senior Member
Chairperson, Department of Computer Science
AUST - American University of Science & Technology
Alfred Naccash Avenue – Ashrafieh

President Editor (HON.)

Dr. George Perry, (Neuroscientist)
Dean and Professor, College of Sciences
Denham Harman Research Award (American Aging Association)
ISI Highly Cited Researcher, Iberoamerican Molecular Biology Organization
AAAS Fellow, Correspondent Member of Spanish Royal Academy of Sciences
University of Texas at San Antonio
Postdoctoral Fellow (Department of Cell Biology)
Baylor College of Medicine
Houston, Texas, United States

Chief Author (HON.)

Dr. R.K. Dixit
M.Sc., Ph.D., FICCT
Chief Author, India
Email: authorind@computerresearch.org

Dean & Editor-in-Chief (HON.)

Vivek Dubey(HON.)
MS (Industrial Engineering),
MS (Mechanical Engineering)
University of Wisconsin, FICCT
Editor-in-Chief, USA
editorusa@computerresearch.org

Sangita Dixit
M.Sc., FICCT
Dean & Chancellor (Asia Pacific)
deanind@computerresearch.org

Suyash Dixit
(B.E., Computer Science Engineering), FICCTT
President, Web Administration and
Development , CEO at IOSRD
COO at GAOR & OSS

Er. Suyog Dixit
(M. Tech), BE (HONS. in CSE), FICCT
SAP Certified Consultant
CEO at IOSRD, GAOR & OSS
Technical Dean, Global Journals Inc. (US)
Website: www.suyogdixit.com
Email:suyog@suyogdixit.com

Pritesh Rajvaidya
(MS) Computer Science Department
California State University
BE (Computer Science), FICCT
Technical Dean, USA
Email: pritesh@computerresearch.org

Luis Galárraga
J!Research Project Leader
Saarbrücken, Germany

Contents of the Issue

i. Copyright Notice
ii. Editorial Board Members
iii. Chief Author and Dean
iv. Contents of the Issue

1. Overwater Turbulence Intensity during Hurricane Katrina and Typhoon Russ. *1-6*
2. The Effect of Giving Dry Shrimp with Different Concentration on the Growth of Green Turtle Baby (Chelonia Mydas) in Sukamade Coastal Areas Meru Betiri National Park , Banyuwangi Regency, East Java. *7-10*
3. The Traffic Light Procedure for Decision Making: its Rapid Extension from Fisheries to other Sectors of the Economy. *11-39*

v. Fellows
vi. Auxiliary Memberships
vii. Process of Submission of Research Paper
viii. Preferred Author Guidelines
ix. Index

Global Journal of Science Frontier Research: I
Marine Science
Volume 15 Issue 1 Version 1.0 Year 2015
Type : Double Blind Peer Reviewed International Research Journal
Publisher: Global Journals Inc. (USA)
Online ISSN: 2249-4626 & Print ISSN: 0975-5896

Overwater Turbulence Intensity during Hurricane Katrina and Typhoon Russ

By Professor S. A. Hsu
Louisiana State University, USA

Abstract- When Hurricane Katrina was over the Gulf of Mexico in 2005 an unprecedented significant wave height ($\boldsymbol{H_s}$) of 17 m was measured at the National Data Buoy Center (NDBC) station 42040. Using this extreme $\boldsymbol{H_s}$ value and those from NDBC Buoy 42003 in the Gulf of Mexico during Katrina and Buoy 52009 during Typhoon Russ near Guam in the Pacific in 1990, it is found that approximately 85% of the variation in turbulence intensity (TI) over the wind seas can be explained by the variation in $\boldsymbol{H_s}$. Application of this relation between TI and $\boldsymbol{H_s}$ shows that the estimated drift velocity is in excellent(over 95%) agreement with that measured during Hurricane Ivan.

Keywords: hurricane katrina - power law wind profile - roughness length - turbulence intensity - typhoon russ.

GJSFR-I Classification : FOR Code: 091199

OVERWATERTURBULENCEINTENSITYDURINGHURRICANEKATRINAANDTYPHOONRUSS

Strictly as per the compliance and regulations of :

© 2015. Professor S. A. Hsu. This is a research/review paper, distributed under the terms of the Creative Commons Attribution-Noncommercial 3.0 Unported License http://creativecommons.org/licenses/by-nc/3.0/), permitting all non commercial use, distribution, and reproduction in any medium, provided the original work is properly cited.

Overwater Turbulence Intensity during Hurricane Katrina and Typhoon Russ

Professor S. A. Hsu

Abstract- When Hurricane Katrina was over the Gulf of Mexico in 2005 an unprecedented significant wave height (H_s) of 17 *m* was measured at the National Data Buoy Center (NDBC) station 42040. Using this extreme H_s value and those from NDBC Buoy 42003 in the Gulf of Mexico during Katrina and Buoy 52009 during Typhoon Russ near Guam in the Pacific in 1990, it is found that approximately 85% of the variation in turbulence intensity (TI) over the wind seas can be explained by the variation in H_s. Application of this relation between TI and H_s shows that the estimated drift velocity is in excellent(over 95%) agreement with that measured during Hurricane Ivan.

Keywords: hurricane katrina - power law wind profile - roughness length - turbulence intensity - typhoon russ.

I. Introduction

According to Glickman (2000), turbulence intensity (TI) is the ratio of the root-mean-square of the eddy velocity to the mean wind speed. Following Panofsky and Dutton (1984), for strong winds, the power-law wind profile may be applied that,

$$\frac{U_2}{U_1} = \left(\frac{Z_2}{Z_1}\right)^p, \qquad (1)$$

Where U_1 and U_2 are the wind speeds at height Z_1 and Z_2, respectively, and "*p*" is the exponent of the power law.

In addition, according to Hsu (1988, pp.199-200, and 2003), this exponent, *p*, is also related to the logarithmic wind profile law so that

$$p = 1/\ln\left(\frac{10}{Z_0}\right) = \left(\frac{U_*}{kU_{10}}\right), \qquad (2)$$

Where *p* is named here as the turbulence intensity, Z_0 is the aerodynamic roughness length, U_* is the friction velocity, k (=0.4) is the von Karman constant, and U_{10} is the wind speed at 10 *m*.

Now, according to Taylor and Yelland (2001),

$$\frac{Z_0}{H_s} = 1200\left(\frac{H_s}{L_p}\right)^{4.5}, \qquad (3)$$

And, for deep water waves,

$$L_p = \left(\frac{gT_p^2}{2\pi}\right), \qquad (4)$$

Where H_s and L_p are significant wave height and peak wavelength for the combined sea and swell spectrum, respectively, and T_p is its corresponding wave period. Note that the parameter $\left(\frac{H_s}{L_p}\right)$ is called wave steepness.

In order to minimize the swell effects, the criterion for the wave steepness as set forth by Drennan et al. (2005) is used such that, for the wind seas,

$$\frac{H_s}{L_p} \geq 0.020, \qquad (5)$$

From Equations (2) and (3), it is clear that TI is related to the wave characteristics. Since H_s can be measured by remote sensing systems such as satellite altimetry (see, e.g., Wang and Oey, 2008), the purpose of this research note is to find a relation between TI and H_s, so that TI may be estimated from H_s, particularly during tropical cyclones.

II. Datasets and Analysis

Three datasets are employed in this study. They are based upon the measurements made by the National Data Buoy Center (see www.ndbc.noaa.gov) and all analyses are according to Equations (1) thru (5):

a) Typhoon Russ

According to the Joint Typhoon Warning Center (see http://www.usno.navy.mil/NOOC/nmfc-ph/ RSS/ jtwc/atcr/1990atcr.pdf). TyphoonRuss, the last western North Pacific tropical cyclone of 1990, was the most severe to strike Guam in 14 years. During the passage of Typhoon Russ in 1990, the U. S. National Data Buoy Center (NDBC) (see, www.ndbc.noaa.gov) owned and maintained a station near Guam, Buoy 52009, which measured Hs and Tp. The data are presented in Table 1, which will be incorporated into a much larger datasets during Hurricane Katrina over the Gulf of Mexico as provided in the next section.

Author: Louisiana State University, Baton Rouge, LA, USA.
e-mail: sahsu@lsu.edu

© 2015 Global Journals Inc. (US)

Table 1 : Measurements of significant wave height (Hs) and dominant wave period (Tp) at Buoy 52009 in December 1990 during Typhoon Russ (Data source: www.ndbc.noaa.gov).

Day	Hour, UTC	Hs, m	Tp, sec	Hs/Lp	Zo, m	1/Ln(10/Zo)
16	1	2.1	8.3	0.020	5.1E-05	0.08
16	3	2.2	7.7	0.024	1.3E-04	0.09
17	14	2.2	7.1	0.028	2.7E-04	0.10
17	15	2.2	7.1	0.028	2.7E-04	0.10
17	20	2.1	7.1	0.027	2.1E-04	0.09
17	21	2.3	7.7	0.025	1.7E-04	0.09
17	23	1.9	7.7	0.021	5.8E-05	0.08
18	0	2.1	7.1	0.027	2.1E-04	0.09
19	18	5.4	12.5	0.022	2.3E-04	0.09
19	21	5.5	10	0.035	1.9E-03	0.12
19	22	4.9	9.1	0.038	2.4E-03	0.12
19	23	5.3	10	0.034	1.6E-03	0.11
20	1	5.3	11.1	0.028	6.1E-04	0.10
20	3	5.6	12.5	0.023	2.8E-04	0.10
20	4	6.5	12.5	0.027	6.4E-04	0.10
20	5	6.3	12.5	0.026	5.4E-04	0.10
20	6	6.1	12.5	0.025	4.5E-04	0.10
20	8	6.3	14.3	0.020	1.6E-04	0.09
20	10	8.1	14.3	0.025	6.4E-04	0.10
20	13	7.8	14.3	0.024	5.2E-04	0.10
20	14	9.8	14.3	0.031	1.8E-03	0.12

b) Hurricane Katrina

Hurricane Katrina devastated north-central Gulf of Mexico and south-eastern coastal regions of Louisiana and Mississippi Gulf coast (see, e.g., Wang and Oey, 2008). For wind-wave interaction and other characteristics of Katrina, see Hsu (2015). Since the maximum $H_s$measured at the National Data Buoy Center (NDBC) station 42003 was approximately 11*m*before that buoy was capsized (see Table 2) and at Buoy 42040 was 17m (see Table 3)that is considered as an extreme significant wave height (www.ndbc.noaa.gov), these datasetsprovide us unique opportunity to investigate the relation betweenTI and H_s.

Table 2 : Measurements of significant wave height (Hs) and dominant wave period (Tp) at Buoy 42003 in August 2005 during Hurricane Katrina (Data source: www.ndbc.noaa.gov).

Day	Hour,UTC	Hs, m	Tp, sec	Hs/Lp	Zo, m	1/Ln(10/Zo)
26	4	0.69	4.55	0.021	2.5E-05	0.08
26	5	0.79	5	0.020	2.3E-05	0.08
26	6	0.89	5	0.023	4.4E-05	0.08
26	7	0.94	5.26	0.022	3.7E-05	0.08
26	8	1.04	5	0.027	1.0E-04	0.09
26	9	1.15	5.56	0.024	6.9E-05	0.08
26	10	1.15	5.56	0.024	6.9E-05	0.08
26	12	1.26	6.25	0.021	4.0E-05	0.08
26	13	1.25	5.88	0.023	6.6E-05	0.08
26	14	1.44	6.67	0.021	4.6E-05	0.08
26	15	1.5	6.67	0.022	5.8E-05	0.08
26	16	1.6	7.14	0.020	4.5E-05	0.08

© 2015 Global Journals Inc. (US)

26	17	1.73	7.14	0.022	6.9E-05	0.08
26	18	1.82	7.14	0.023	9.1E-05	0.09
26	19	1.91	7.69	0.021	6.1E-05	0.08
26	20	2.12	7.69	0.023	1.1E-04	0.09
26	21	2.11	7.14	0.027	2.0E-04	0.09
26	22	2.44	7.69	0.026	2.3E-04	0.09
26	23	2.61	8.33	0.024	1.6E-04	0.09
27	0	2.94	7.69	0.032	6.5E-04	0.10
27	1	2.94	7.69	0.032	6.5E-04	0.10
27	2	2.68	8.33	0.025	1.9E-04	0.09
27	3	3.44	10.81	0.019	7.2E-05	0.08
27	4	3.98	10.81	0.022	1.6E-04	0.09
27	5	4.45	10	0.029	6.0E-04	0.10
27	6	5.09	11.43	0.025	3.8E-04	0.10
27	7	5.2	11.43	0.026	4.2E-04	0.10
27	8	5.37	10.81	0.029	8.3E-04	0.11
27	9	5.68	12.12	0.025	4.1E-04	0.10
27	10	6.29	12.12	0.027	7.1E-04	0.10
27	11	5.67	12.12	0.025	4.0E-04	0.10
27	12	6.12	12.12	0.027	6.1E-04	0.10
27	13	6.32	12.12	0.028	7.3E-04	0.10
27	14	6.72	12.9	0.026	5.8E-04	0.10
27	15	7.35	12.12	0.032	1.7E-03	0.11
27	16	7.64	12.9	0.029	1.2E-03	0.11
27	17	7.15	12.9	0.028	8.2E-04	0.11
27	18	7.06	12.12	0.031	1.3E-03	0.11
27	19	7.81	12.9	0.030	1.3E-03	0.11
27	20	7.68	12.12	0.034	2.1E-03	0.12
27	21	6.85	12.9	0.026	6.5E-04	0.10
27	22	7.41	12.12	0.032	1.7E-03	0.12
27	23	7.48	12.9	0.029	1.1E-03	0.11
28	0	8.27	12.12	0.036	3.2E-03	0.12
28	1	9.26	12.9	0.036	3.4E-03	0.13
28	2	9.9	12.9	0.038	4.9E-03	0.13
28	3	10.28	13.79	0.035	3.3E-03	0.12
28	4	9.44	13.79	0.032	2.1E-03	0.12
28	5	10.57	12.9	0.041	7.0E-03	0.14

Table 3 : Measurements of significant wave height (Hs) and dominant wave period (Tp) at Buoy 42040 in August 2005 during Hurricane Katrina (Data source: www.ndbc.noaa.gov).

Day	Hour, UTC	Hs, m	Tp, sec	Hs/Lp	Zo, m	1/Ln(10/Zo)
27	2	1.43	6.67	0.021	4.4E-05	0.08
27	4	1.42	6.67	0.020	4.3E-05	0.08
27	6	1.46	6.67	0.021	5.0E-05	0.08
27	7	1.74	5.88	0.032	4.1E-04	0.10
27	8	1.85	6.67	0.027	1.8E-04	0.09

© 2015 Global Journals Inc. (US)

27	9	1.91	6.67	0.028	2.2E-04	0.09
27	10	2.04	7.14	0.026	1.7E-04	0.09
27	11	2.08	7.14	0.026	1.9E-04	0.09
27	12	1.91	6.67	0.028	2.2E-04	0.09
27	13	1.85	6.67	0.027	1.8E-04	0.09
27	14	2.06	7.69	0.022	9.2E-05	0.09
28	7	4.2	11.11	0.022	1.7E-04	0.09
28	11	4.66	11.11	0.024	3.0E-04	0.10
28	12	5.11	12.5	0.021	1.7E-04	0.09
28	13	4.76	11.11	0.025	3.4E-04	0.10
28	14	5.23	12.5	0.021	1.9E-04	0.09
28	15	5.03	11.11	0.026	4.5E-04	0.10
28	16	5.7	11.11	0.030	9.0E-04	0.11
28	17	6.34	11.11	0.033	1.6E-03	0.11
28	18	6.51	12.5	0.027	6.5E-04	0.10
28	19	7.36	12.5	0.030	1.3E-03	0.11
28	20	7.65	14.29	0.024	4.7E-04	0.10
28	21	7.63	14.29	0.024	4.7E-04	0.10
28	22	8.59	14.29	0.027	8.9E-04	0.11
28	23	9.4	14.29	0.030	1.5E-03	0.11
29	0	8.64	14.29	0.027	9.2E-04	0.11
29	1	9.05	14.29	0.028	1.2E-03	0.11
29	2	9.79	14.29	0.031	1.8E-03	0.12
29	3	9.97	14.29	0.031	2.0E-03	0.12
29	4	9.58	14.29	0.030	1.6E-03	0.11
29	5	11.61	12.5	0.048	1.6E-02	0.15
29	6	12.25	12.5	0.050	2.1E-02	0.16
29	7	11.26	12.5	0.046	1.3E-02	0.15
29	8	14.06	14.29	0.044	1.3E-02	0.15
29	9	14.04	14.29	0.044	1.3E-02	0.15
29	10	14.43	14.29	0.045	1.6E-02	0.15
29	11	16.91	14.29	0.053	3.7E-02	0.18
29	12	14.58	12.5	0.060	5.5E-02	0.19
29	13	15.67	14.29	0.049	2.4E-02	0.17
29	14	13.9	12.5	0.057	4.2E-02	0.18
29	15	10.7	12.5	0.044	1.0E-02	0.14
29	16	9.29	11.11	0.048	1.3E-02	0.15
29	17	8.24	11.11	0.043	6.9E-03	0.14
29	18	8.52	12.5	0.035	2.9E-03	0.12
29	19	7.34	11.11	0.038	3.6E-03	0.13
29	20	6.71	11.11	0.035	2.2E-03	0.12
29	21	6.33	12.5	0.026	5.6E-04	0.10
29	22	5.55	12.5	0.023	2.7E-04	0.10
29	23	5.17	11.11	0.027	5.3E-04	0.10
30	0	4.38	11.11	0.023	2.1E-04	0.09

© 2015 Global Journals Inc. (US)

30	1	4.23	11.11	0.022	1.8E-04	0.09
30	2	4.24	11.11	0.022	1.8E-04	0.09
30	3	3.9	10	0.025	2.9E-04	0.10
30	4	3.88	10	0.025	2.8E-04	0.10
30	5	3.36	9.09	0.026	3.0E-04	0.10
30	6	3.43	9.09	0.027	3.4E-04	0.10
30	7	3.1	8.33	0.029	4.2E-04	0.10
30	8	2.87	7.69	0.031	5.7E-04	0.10
30	9	2.62	8.33	0.024	1.7E-04	0.09
30	10	2.77	7.69	0.030	4.7E-04	0.10
30	11	2.71	7.14	0.034	8.1E-04	0.11
30	12	2.76	7.69	0.030	4.6E-04	0.10
30	13	2.3	6.67	0.033	6.1E-04	0.10
30	14	2.05	6.25	0.034	5.8E-04	0.10

III. Results

Our results are presented in Fig.1. Since the coefficient of determination, $R^2 = 0.85$ or the correlation coefficient $R = 0.92$, relation between TI and H_s does exist, so that,

$$p = 0.0003H_s^2 + 0.0018H_s + 0.0842, \qquad (6)$$

In order to validate this relation further, we employ the near-surface current measurements during Hurricane Ivan (Teague et al., 2007)in 2004. Since $H_s = 16\ m$(see www.ndbc.noaa.gov) and by substituting this value into Eq. (6), we get $p = 0.19$. Also, since $U_{10} = 48\ ms^{-1}$ (seehttp://www.hwind.co/legacy_data/Products/PostAnalysis/2004/AL092004/AL092004_swath_max1minWind_ms.pdf), we have, from Eq. (2),

$$U_* = 0.4 \times 0.19 \times 48 = 3.65\ m\ s^{-1}\ .$$

According to Wu (1975) and Hsu (2003), the surface drift velocity, U_{sea} , is

$$U_{sea} = 0.55U_* = 2.0\ m\ s^{-1}\ .$$

This value is in excellent agreement (over 95 per cent) with the measured maximum near surface current of 2.1 $m\ s^{-1}$ (see Teague et al., 2007).

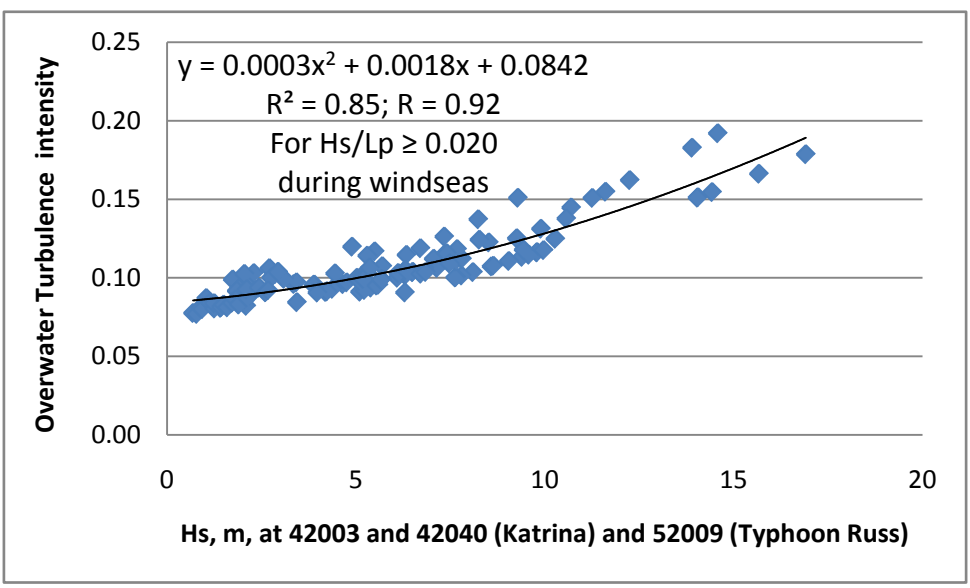

Figure 1 : Relation between overwater turbulence intensity and significant wave height during Typhoon Russ in 1990 near Guam and Hurricane Katrina in 2005 in the Gulf of Mexico

IV. Conclusions

On the basis of wave measurements during Typhoon Russ in 1990 and Hurricane Katrina in 2005, it is found that, during wind seas, overwater turbulence intensity and significant wave height are related through Equation (6)with a correlation coefficient as high as92 per cent. Application of this relation between TI and H_s shows that the estimated drift velocity is in excellent

© 2015 Global Journals Inc. (US)

(over 95%) agreement with that measured during Hurricane Ivan.

References Références Referencias

1. Drennan WM, Taylor PK, Yelland MJ (2005)Parameterizingthe sea surface roughness, Journal of Physical Oceanography, 35, 835-848.
2. Glickman TS (2000), (Managing Editor), Glossary of meteorology, Second Edition, American Meteorological Society, Boston, MA.
3. Hsu SA (1988), Coastal Meteorology, Academic Press, 260pp.
4. Hsu SA (2003), Estimating overwater friction velocity and exponent of power-law wind profile from gust factor during storms, Journal of Waterway, Port, Coastal, and Ocean Engineering, Vol. 129 (4), 174-177.
5. Hsu SA (2015)Applied physics of air-sea-land interaction during Hurricane Katrina, Global Journal of Science Frontier Research: H, Environment and Earth Science. Vol. 15, Issue 2, Version 1.0, 1-22.
6. Panofsky HA, Dutton JA (1984) Atmospheric Turbulence, John Wiley & Sons,NewYork, 397pp.
7. Taylor PK, Yelland MJ (2001) Thedependence of sea surface roughness on the height and steepness of the waves, Journal of Physical Oceanography, 31, 572-590.
8. Teague, WJ, JaroszE, Wang, DW, Mitchell, DA (2007) Observed oceanic response over the upper continental slope and outer shelf during Hurricane Ivan, Journal of Physical Oceanography, 37, 2181-2206.
9. Wang D-P, Oey L-Y (2008) Hindcast of waves and currents in Hurricane Katrina, Bulletin of the American Meteorological Society, 89(4), 487-495.
10. Wu J (1975) Wind-induced drift currents, Journal of Fluid Mechanics, 68,49-70.

© 2015 Global Journals Inc. (US)

Global Journal of Science Frontier Research: I
Marine Science
Volume 15 Issue 1 Version 1.0 Year 2015
Type : Double Blind Peer Reviewed International Research Journal
Publisher: Global Journals Inc. (USA)
Online ISSN: 2249-4626 & Print ISSN: 0975-5896

The Effect of Giving Dry Shrimp with Different Concentration on the Growth of Green Turtle Baby (Chelonia Mydas) in Sukamade Coastal Areas Meru Betiri National Park, Banyuwangi Regency, East Java

By Edi Wibowo. K & Suryono,Tri Saputra
Diponegoro University, Indonesia

Abstract- Turtle's exictence has long been threatened, either by nature or human eativities. The purpose of this research is to determine the effect of giving different feed concentration on the growth of green turtle baby (Chelonia mydas) at the age of 4 days for 5 week treatment period. This research uses experimental method. The material used is green turtle baby (Chelonia mydas) at the age of 4 days. The research was conducted at Sukamade Beach, Banyuwangi. The feed given is dry shrimp 3% and 8% of the weight of biomass. The results of the research indicate that the green turtle baby given dry shrimp with a concentration of 3% has a specific growth rate 1.429 ± 0.074 on average, less than the green turtle baby given dry shrimp with concentration of 8% which has a specific growth rate 1.630 ± 0.192.

Keywords: green turtle baby (chelonia mydas), growth, feed.

GJSFR-I Classification : FOR Code: 100104

THEEFFECTOFGIVINGDRYSHRIMPWITHDIFFERENTCONCENTRATIONONTHEGROWTHOFGREENTURTLEBABYCHELONIAMYDASINSUKAMADECOASTALAREASMERUBETIRINATIONAL PARKBANYUWANGIREGENCYEASTJAVA

Strictly as per the compliance and regulations of :

© 2015. Edi Wibowo. K & Suryono,Tri Saputra. This is a research/review paper, distributed under the terms of the Creative Commons Attribution-Noncommercial 3.0 Unported License http://creativecommons.org/licenses/by-nc/3.0/), permitting all non commercial use, distribution, and reproduction in any medium, provided the original work is properly cited.

The Effect of Giving Dry Shrimp with Different Concentration on the Growth of Green Turtle Baby (Chelonia Mydas) in Sukamade Coastal Areas Meru Betiri National Park , Banyuwangi Regency, East Java

Edi Wibowo. K [α] & Suryono,Tri Saputra [σ]

Abstract- Turtle's exictence has long been threatened, either by nature or human eativities. The purpose of this research is to determine the effect of giving different feed concentration on the growth of green turtle baby (Chelonia mydas) at the age of 4 days for 5 week treatment period. This research uses experimental method. The material used is green turtle baby (Chelonia mydas) at the age of 4 days. The research was conducted at Sukamade Beach, Banyuwangi. The feed given is dry shrimp 3% and 8% of the weight of biomass. The results of the research indicate that the green turtle baby given dry shrimp with a concentration of 3% has a specific growth rate 1.429 ± 0.074 on average, less than the green turtle baby given dry shrimp with concentration of 8% which has a specific growth rate 1.630 ± 0.192. The results of the hohmogeneity of the data analysis shows that the value at F = 2.952 (p=0.161) or p>0.05, and it means the data is homogeneous. The specific growth rate by feeding treatment with different concentration s shows that the F count 22.611 > Ftable 0.05 and 0.01. it proves that the specific growth rate in both treatments are significantly diffenet at 0.05 and 0.01.

Keywords: green turtle baby (chelonia mydas), growth, feed.

I. Preface

Sea turtle is one of wildlife species in the spotlight due to a sharp population decline. Data from various sources indicate that the population of turtles in Indonesia dropped drastically in the last two decades. The observations of some researchers at several nesting sites indicate that the population decline could reach 80 (72% average) compared to the total population in the previos 15 years (Stringgel et al 2000: Suganuma et al, 1999). Continuous threats to the preservation of this endangered species can cause the extinction of this species, especially the types that the population is not much naturally (Suwelo and Somantri, 1990).

One of the problems faced is the number of green turtle baby that die after hatching. Green turtle baby receives less attention on the availability of feed and inadequate feed quality. After hatching, the green turtle baby is not given food for four days because green turtle baby still has food reserves in the form of egg yolk in his body. One of the nesting sites of green turtles is in Sukamade Beach, Meru Betiri National Park Area, Banyuwangi. According to the Meru Betiri National Park (1998), the area is known to be very productive for green turtle eggs due to many female green turtle land and nest in that area.

The newly hatched green turtle baby is very vulnerable to predators and disease. The green turtle baby is also not able to swim in balanced and to dive to avoid predators such as birds. Not all green turtle baby hatches in normal condition, some of them are defective. The defective green turtle must be separated from the normal one in order to be able to grow well (BKSDA East Java II, 1991).

II. Material and Methods

This research material uses 18 green turtle babies at the age of 4 days. They were divided into two treatments, three replications, and each of them consists of three green turtle babies. The babies were put in 6 plastic basins with 40 cm length, 30 cm width, and 10 cm height. The medium used is sea water that comes from Sukamade Beach which is usually used for breeding turtles in Meru Betiri National Park. The feed was given with 3% and 8% concentration of the biomass weight of the green turtle babies. The selection of 3% and 8% concentration refers to some researches that say that the optimal growth of green turtle baby with the concentration ranges between 5% and 10%. The choice of 3% feed concentration was to determine the growth of green turtle babies if the available natural feed is under normal condition and 8% concentration is selected when the available natural feed is in normal condition. Feeding is done twice a day in the morning at 09.99 and in the afternoon at 15.00 (Rihani, 2000 in Dawn, 2007).

The research method used is a laboratoty experimental method. Experimental obesrvation is an

Author α σ: Fisheries and Marine Sciences Faculty, Diponegoro University, Semarang. e-mail: ediwibowo1960@gmail.com

© 2015 Global Journals Inc. (US)

observation that is under artifical conditions (artifical condition) in which the condition is created and organized by researchers. Experimental research is research done by holding the manipulation of the object of the research (Nazir, 2005). This research uses a completely randomized design, the simplest kind of experimental design. Data analysis also uses proximate analysis to determine the nutrient content in dry shrimp, the feed of green turtle babies. Proximate analysis is a method of chemical analysis to identify the content nutrients such as protein, carbohydrate, fat and fiber in food substance (Hirth, 1991).

III. Results and Discussion

The weight growth of green turtle babies (Chelonia mydas) occurred in tih research varied in each treatment. The research shows that the growth of green turtle babies brought with 3% feed concentration did not increase very fast. While the growth of green turtle babies brought with 8% feed concentration was not stable at the beginning, but it increased rapidly in the last few weeks in line with the increase of maintenance time.

IV. Specific Growth Rate

The result of the specific growth rate of green turtle baby given dry shrimp feed with different concentration for 5 weeks is presented in Table 1.

Table 1 : The Average of Daily Specific Growth Rate of Green Turtle Baby (Chelonia mydas) during the Research

treatment	replay			Averages ± SD
	1	2	3	
Dry shrimp 3 %	1,375	1,399	1,514	1,429 ± 0,074
Dry shrimp 8 %	1,416	1,791	1,682	1,630 ± 0,192

The average result of the specific growth rate of green turtle baby given dry shrimp feed with different concentration has the highest average of specific growth rate, that is 1.630 ± 0.192% per day, while the lowest average of the specific growth rate is 1.492 ± 0.074% per day.

The analysis of variance test shows that the value of the specific growth rate using treatment of giving different feed concentration is F = 22.611, or (F > 0.05 or 0.01). It means that HO hypothesis is rejected and H1 hypothesis is accepted, which means that the specific growth rate of the green turtles baby given 3% and 8% feed concentration is significantly different.

a) Feed Conversion Ratio (FCR)

The result of feed conversion ratio of green turtle baby given dry shrimp feed with different concentration for 5 weeks is presented in Table 2.

Table 2 : The Conversion Ratio Value (g) of Green Turtle Baby (Chelonia mydas) Feed during the Research

Treatment	replay			Average± SD
	1	2	3	
Dry shrimp 3 %	4,080	3,947	3,791	3,940 ± 0,145
Dry shrimp 8 %	9,982	8,294	8,645	8,974 ± 0,891

The average result of the feed conversion ratio of green turtle baby given dry shrimp feed with different concentration has the highest average of feed conversion ratio, that is 8.974 ± 0.891 grams, while the lowest average of feed conversion ratio is 3.940 ± 0.145 grams. The result of variance test shows that the effect of giving different feed concentration to the feed conversion ratio is significantly different F count 23.893 > F table 0.01).

Table 3 : Nutrient Content of Dry Shrimp

No	kinds of Analysis	Levels 100% Gross weight
1.	Water Content	19,4916
2.	Ash content	32,8427
3.	Fat content	1,3266
4.	Fibre levels	1,5391
5.	Protein levels	58,1150

© 2015 Global Journals Inc. (US)

Feed is said to be useful if there is a positive effect on the growth of animals (Effendi, 2002). It has not been known so far how much protein is needed by green turtle baby to grow optimally. Bjorndal (1985) estimates that the low growth rate of the turtle is influenced by its nutrient rather than its genetic control.

The enduring ability of green turtle baby to consume feed that is given in the form of dry shrimp is great, it can be seen from the total consumption for every treatment. Based on the daily monitoring of food remain, the results indicates that the green turtle baby ate up all the feed given. The grwoth of the turtle kept in tub maintenance is greatly influenced by the amount and quality of the available food and on the condition of water temperature (Nuitja and Uchida, 1983).

b) The Growth Rate of Carapace Length

The result of the measurement during the resarch also got the result of the growth of the carapace length. The result of the observation on the growth of carapce length using different feed concentration is presented in Table 4.

Table 4 : The Growth of Carapace Length (mm) of Green Turtle Baby (Chelonia mydas) during the Research

Treatment	replay			Average± SD
	1	2	3	
Dry shrimp 3 %	53,427	53,088	51,753	52,756 ± 0,885
Dry shrimp 8 %	54,015	54,628	54,082	54,242 ± 0,337

The average result of carapace length of green turtle baby showed that the average length of carapace given 3% feed concentration reached 52.576 ± 0.885 mm, while the treatment using 8% feed concentration reached 54.242 ± 0.337 mm. Statistical analysis of variance test showed that the value of F = 22.664 > 7.44 or (F count > F table). It means that it can be proved that the growth of the carapace length of green turtle baby given 8% feed concentration is significantly different from that given 3% feed concentration, that is on the 0.01% and 0.05%.

c) The Growth Rate of Carapace Width

From the measurement results during the research, it was also obtained the growth rate of carapace width. The observation result on the growth rate of carapace width using different feed concentration is presented in Table 5.

Table 5 : The Growth of Carapace Width (mm) of Green Turtle Baby (Chelonia mydas) during the Research

Treatment	replay			Average± SD
	1	2	3	
Dry shrimp 3 %	45,915	45,798	44,905	45,539 ± 0,553
Dry shrimp 8 %	46,227	46,320	46,515	46,354 ± 0,147

The survival rate of green turtle baby in this research is high, it is 100% in all treatment. This is presumable due to the low density and good quality of water condition. Maintenance system affects the survival rate of green turtle baby much. The density of each container that is not too high, 3 babies per vessel, could be expected to prevent the competition for space and food. The competition for space and food can cause the green turtle baby fight and get injured. Besides that, the high survival rate of green turtle baby is also supported by the quality of water as the maintenance media that is relatively constant and also by the selection of green turtle babies that were healthy and not defect. The quality of water is maintained by 100% water change.

V. Conclusion

Gicing different feed concentration showed no real difference to the growth of green turtle baby. Feed with 8% concentration showed better and significant growth than the feed with 3% concentration.

Bibliography

Meru Betiri is National Park Authority. 1998. Conservation Area Development Plan for the National Park Meru Betiri for Turtle Research and Development Centre. Activity parts Enterprises Development and Conservation Improvement in Inside and outside the Forest Zone. The Natural Resources and Conservation in East Java II. 40 p.

References Références Referencias

1. Bjorndal, K.A. 1985. Nutritional Ecology of Sea Turtles. Copeia 1985: page 736-751.
2. Effendi, H. 2002. Nusantara Fisheries Biology Library Foundation, Yogyakarta, 112 p.

© 2015 Global Journals Inc. (US)

3. Fajar, DO 2007. Enlargement Techniques Baby Green Turtle (Chelonia mydas) in Turkish Sukamade Meru Betiri National Park Banyuwangi, East Java. PKL report. Airlangga University. Surabaya.
4. Hirth, HH 1971. Synopsis Of Biological Data On The Green Turtle (Chelonia mydas, Linnaeus). FAO Fisheries Synopsis No. 85. Food And Agriculture Organization Of The United Nation. Rome.
5. Nazir, M. 2005. Research Methods. Ghalia Indonesia PT., Jakarta. Page, 320-323.Nuitja, IN.S and Uchida. 1983. Distribution and Ecology leatherback turtle (Dermochelys coricea L) in Indonesia, page, 7-24.
6. Sub BKSDA East Java II, 1991. Turtle Reports Preservation and Development Population In Sukamade Beach Meru Betiri National Park in 1990, Jember.
7. Suwelo, S, and Somantri. 1990. Development Project Sustainability Natural Resources Center Year 1988/1989: Guidelines for Captive turtles. Forestry Directorate General of Department Forest Protection and Nature Conservation. Bogor.

© 2015 Global Journals Inc. (US)

Global Journal of Science Frontier Research: I
Marine Science
Volume 15 Issue 1 Version 1.0 Year 2015
Type : Double Blind Peer Reviewed International Research Journal
Publisher: Global Journals Inc. (USA)
Online ISSN: 2249-4626 & Print ISSN: 0975-5896

The Traffic Light Procedure for Decision Making: its Rapid Extension from Fisheries to other Sectors of the Economy

By John F. Caddy

Abstract- The Traffic Light approach as a technical procedure was first developed for monitoring the status and level of risk faced by a fish population from fishery-related, environmental, and economic variables (Caddy 1999a). It has also facilitated stock management and stock recovery, in both cases where supporting data series and stock assessment skills were limited. Nonetheless, since the early 2000's, the range of applications for this methodology have proliferated dramatically into most social and economic sectors, and after a description of the application of the traffic light procedure to fisheries, a second objective of this paper is to show some examples of the recent diffusion of this methodology to a much wider range of applications.

GJSFR-I Classification : FOR Code: 830199

THETRAFFICLIGHTPROCEDUREFORDECISIONMAKINGITSRAPIDEXTENSIONFROMFISHERIESTOOTHERSECTORSOFTHEECONOMY

Strictly as per the compliance and regulations of :

© 2015. John F. Caddy. This is a research/review paper, distributed under the terms of the Creative Commons Attribution-Noncommercial 3.0 Unported License http://creativecommons.org/licenses/by-nc/3.0/), permitting all non commercial use, distribution, and reproduction in any medium, provided the original work is properly cited.

The Traffic Light Procedure for Decision Making: its Rapid Extension from Fisheries to other Sectors of the Economy

John F. Caddy

Abstract- The Traffic Light approach as a technical procedure was first developed for monitoring the status and level of risk faced by a fish population from fishery-related, environmental, and economic variables (Caddy 1999a). It has also facilitated stock management and stock recovery, in both cases where supporting data series and stock assessment skills were limited. Nonetheless, since the early 2000's, the range of applications for this methodology have proliferated dramatically into most social and economic sectors, and after a description of the application of the traffic light procedure to fisheries, a second objective of this paper is to show some examples of the recent diffusion of this methodology to a much wider range of applications.

I. Introduction

The first objective of this paper, in part I, is to describe approaches used in the Traffic Light methodology in its earliest and most detailed application to fisheries and environmental assessment and management.

Since the Second World War, the science used in fisheries management has mainly relied on one or two mathematical frameworks and their diverse outgrowths: from the masterwork of Beverton and Holt (1957) which modeled life histories of exploited species using information on growth and mortality, and that of Schaefer (1954) who used the logistic function to model the effects of fishery exploitation. More recently, the trophic linkages in a food web have also been used, assuming that the relative abundance of predators and prey determines fishery productivity. However, these three assessment methodologies may have been less effective in considering the impact of social, economic, and overall climatic and environmental change, since they only deal with relatively few types of data. What seems to be needed in a situation of great uncertainty due to poor data and conflicting theories, is an easily understood empirical approach, where decision making is based on factual inputs.

While discussing multispecies management of fisheries, Longhurst (2010) wrote:

"One approach to management offers a way of integrating a highly diverse field of information into an informal model, thus bypassing the wholly impractical suggestions of holistic and numerical simulation of ecosystems and their socio-economic relations This is a system…based on Caddy's proposals for a 'traffic light' management approach….a wide range of variables could theoretically be integrated into an assessment of the risks associated with increasing or maintaining present (fishing) effort. Each indicator would be a three-level numeration of the variable by a single indicator. The original authors insisted that it would be of use in situations where management was committed to a set of decision control rules…" In a discussion on the precautionary approach, RAP (2000/02) concluded that the TL methodology is a potentially powerful tool for developing, displaying and integrating technical information for management planning.

We can consider this approach as the collective viewing of all time series of data relevant to a management objective before a decision is made on a research or management action. The annual data series are expressed in three (or more) color codes, showing where we currently are in relation to this objective. In simple terms, a data range can be assigned a green color representing a satisfactory/safe status, while data in a red zone represents a dangerous situation; these conditions being separated by intermediate values assigned a yellow/orange coloration which can be thought of as an unsatisfactory transitional condition between red and green. This simplification of the data series aids value judgments, and reduces data interpretation to a more manageable form, understandable to non-specialists. Mangel and Levin (2005) expressed this idea in the following way:

"Focusing on a variety of indicators will force us to embrace uncertainty and avoid false precision. This may require us to forgo the hope of finely-tuned management plans, opting instead for a series of indicators that can be broadly categorized. For example, Caddy (2002) described a 'basket' of indicators, each of one of which is associated with a yes/no question:

- is total mortality in excess of the optimal mortality for the stock?
- is spawning stock biomass less than 20% of the estimated value in the unfished case?
- is fishing mortality larger than a specified multiple of natural mortality?
- is recruitment much less than average recruitment? and:

Author: *e-mail: jfcaddy1@yahoo.co.uk*

Global Journal of Science Frontier Research (I) Volume XV Issue I Version I Year 2015

© 2015 Global Journals Inc. (US)

- is fishing mortality more than 2/3 of F_{MSY} (or more than $F_{0.1}$)?

Each answer 'yes' produces a 'red' traffic light. The decision rule could be that five red lights lead to closure of the fishery, but 1–4 red lights lead to an open fishery with decreasing levels of fishing effort permitted (e.g., 75%, 60%, 40% and 20% of F_{MSY}). What is noteworthy here is that although the standard quantitative measures may still be evaluated, they are used in a non-standard way.

In a technical traffic light representation, a decision must also be made by the parties concerned as to which numerical values in the underlying data series the boundaries between color zones correspond. In fisheries management, these boundaries are often referred to as Target Reference Points (at the boundary between green and yellow), and as Limit Reference Points (between yellow and red) - (see e.g., Caddy and Mahon 1995; Caddy 1999b). Making a decision on the numerical value for these reference points may itself involve separate analysis and/or a Mensa-like discussion between those most knowledgeable in the question, but alternatively, precautionary values may be chosen, believed to be 'safe' measures, having a good chance of promoting stock recovery (e.g. Caddy and Agnew 20005).

a) Origins of the TL approach

Three main categories of traffic light (TL) application are considered here:

1) A simple descriptive approach that places on one graph time series of all relevant variables.
2) A scientific approach to a traffic light methodology in the field of fisheries and the marine environment can use numerical information. This approach stemmed from formulation of a new type of reference point, the Limit Reference Point agreed to under the 1995 UN Fish Stocks Agreement for precautionary management of marine fish resources. As noted by MacNeil (2013): "Under the Law of the Sea, the acceptable objective for fisheries had been the Maximum Sustainable Yield (MSY)...(but) the corresponding level of fishing effort for MSY is often overshot due to poor or non-existent controls on fishing capacity. Hence in the UN Fish Stock Agreement, a more precautionary Limit Reference Point (LRP) was instituted. This corresponds to a lower rate of exploitation and/or a higher fish stock biomass than at MSY (Caddy and Mahon 1995)". The two reference points (a LRP, which requires emergency measures if passed, and the MSY as a Target Reference Point), can be portrayed diagrammatically as specific values in a time series of biomass or fishing effort/mortality" (Fig 1). "These two reference points are separated by areas where the color (yellow) of the intermediate values for variables reflects an uncertain level of risk for the population".



Fig 1 : The use of a traffic light colour code for illustrating the state of a resource in relation to optimal (e.g. Target Reference Points – TRPs), and precautionary states (i.e., above Limit Reference Points – LRPs). Judgement is based on biomass measures, or (in the reverse sense) on fishing effort or fishing mortality measures. This procedure identifies states of the resource that should not be infringed

© 2015 Global Journals Inc. (US)

3) A commercial approach to color coding of products by the food industry and other industrial sectors was developed, e.g. by Unilever (1998), in which fish and fish products are color-coded according to their freshness, quality, and method of harvesting and management. This approach was passed on to the Marine Stewardship Council (MSC) which may also use the Traffic Light approach through its independent evaluations of the relevant fishery and exploited resources. Similar applications are encountered in many other sectors of the economy and society and will be touched upon in Part II of the paper.

b) Locating applications of the TL procedure

In tracing past applications, three main sources of information were reviewed:

- A web search using 'traffic light' as the search criterion, supplemented by additional search criteria such as year of publication, 'procedure 'or 'method' and a range of supplementary criteria shown in Table 1.
- A search on the ASFA (Aquatic Sciences and Fisheries Abstracts) data base.
- Personal familiarity with the literature on scientific applications involving traffic light criteria.

Most TL applications are reported in sub-publications, the grey literature or on the Web, hence it is difficult to find them all, but searches of the internet using 'traffic light procedure' and 'traffic light method' resulted in increasing numbers of items being identified from 1998 onwards, but none for earlier dates. A search procedure using Google Scholar helped to identify items under these headings. The items identified were supplemented by a search of the ASFA data base for literature on biological research. It soon became evident that such searches would underestimate the number of items referring to a traffic light procedure, since this methodology would not necessarily be mentioned in the abstract, and relatively few references are made in later papers to earlier TL studies, especially in commercial or government applications. This makes their origins difficult to trace. Table1, later in the text therefore represents an underestimate of the number of mentions annually of the traffic light procedure. It seems very likely that such a bias will have become even more pronounced in recent years. Nonetheless, Table 1 seems a reasonable representation of the situation in the early years of application of this methodology. Further studies and a degree of standardization of search approaches seems called for.

c) What information is needed for judging the basic health of a fish stock?

Sustaining exploitation rates near the levels that produce MSY depends on active management if a continuously productive resource is to be maintained. Continually improving fleet technologies, high market demand, offshore operations and environmental fluctuations, make collection of data for management very difficult.

Achieving 'sustainability' is far from automatic! For example, my recent studies have demonstrated that:

a) North Atlantic landing trends for many species have shown 'boom and bust' characteristics (Caddy and Surette 2006);
b) Restoring depleted fish stocks is painful and costly. Successful restoration plans so far have been rendered difficult by the harvest needs of high capacity fleets (Caddy and Agnew 2005): i.e., stock depletion resulting from excess capacity is not going to be easily reversible. A science-based fisheries management system is information intensive – it must measure inputs (fishing effort or fishing mortality rate) to the fishery as well as outputs.

d) Establishing empirical traffic-light boundary values

Setting initial traffic light values can be problematic if we have no prior experience either from management, or a modeling context from which to define them. Yet, given a time series set of data, we often get a "feel" for which values are desirable and which are not. For instance, if we have a 30 year time series for landings we know from past experience which years were poor and which were plentiful and which were somewhere in the middle. In some situations, we would simply like to make qualitative or semi-quantitative comparisons between particular annual variables as part of an exploratory data analysis. From these notions we might formulate a few simple methods of transforming numerical data into the traffic light space. This method is not meant as a rigorous analysis of the data, but rather to provide a way of looking at high-dimensional data sets without premature modeling, or resorting to advanced statistical techniques before the critical variables have been identified.

Order statistics offer nonparametric (that is, distribution or model-free) ways of making inferences from our data. Here are suggested two approaches which arise naturally from either an equal range, or an equal probability assumption (Caddy and Surette 2006). If our data spans a long time series, we may wish to use absolute minima and maxima values to set traffic light intervals. For simplicity, we may set color intervals to be of equal range, requiring only that the number of categories be known. For example, if our indicator is a time series of landings and we have a fair number of data values, we simply take its minimum and maximum values and calculate traffic light boundaries so that they divide the interval evenly. Traffic light extreme values may also be set by the user on a subjective or theoretical basis. Landings for example, cannot go below zero and may have an upper limits set by theoretical limits stemming from management

© 2015 Global Journals Inc. (US)

considerations or the carrying capacity of the ecosystem. Note that the two approaches may yield quite different results.

If a data set corresponds to an unknown model or distribution, we may nonetheless calculate percentiles at predefined probability levels. For instance, if we wish to divide an ordered data set into three parts of roughly equal range, we could use percentiles at the 33% and 66% levels as boundary values. We may then use the resulting intervals as traffic light intervals by assigning them color values, or we may wish to set different probability levels.

A word of caution: time series data are frequently autocorrelated, i.e. they do not constitute a random sample in the traditional sense. Secondly, the variances associated with proportional values are highest at the zero and unity probability levels, which are the minimum and maximum values respectively. The variance decreases with central percentile values, and its predicted minimum is found at the median value (0.5 probability level). Central values are actually more precise, but extreme values are more likely to influence the position of color boundaries. Thirdly, since 'equilibrium conditions' may not apply, factors influencing an indicator may change with time, and some inferences may only be appropriate for certain periods in the past, if at all.

Color boundaries in the TL system should ideally correspond to a limit (LIM) or precautionary (PA) reference point depending on whether the ICES convention (ICES 1997), or their equivalent in other terminologies is used. Later studies (e.g., Caddy et al. 2005), in the absence of reference points, showed that dividing the range of values in a time series (or their theoretical maximum range if this is known) into equal segments, will allow underlying changes in a large number of indicators to be compared visually. Of course when we begin statistical analysis of the data, this will often occur independently of color values.

Part I: A review of fisheries applications of the Traffic Light

The first proposal to use a traffic light methodology for technical analysis was in an assessment meeting of the North Atlantic Fisheries Organization (NAFO) in 1998, and was influenced by the impossibility of obtaining age-structured information for invertebrate resources (e.g., shrimp, crabs, lobsters) which is needed for applying conventional stock assessment models (Caddy 1999). In the TL approach, variables reflecting changes in environmental or economic influences over time, and any supplementary historical information, may be added to the multivariable TL display, to allow the environmental or socio-economic characteristics of the optimal yield to be identified. MacNeil (2013) noted: "The use of reference points has not been widely applied beyond fisheries but they have the potential for managing any resource in need of regulation." The collapse of some industrialized fisheries has brought limit reference points to the forefront of fisheries science, both for harvest regulation DFO (2004) and green certification schemes. Reference points are simply quantities related to the state of a resource for which management action is triggered or directed". Considering the state of the exploited resource as characterized by color values was a logical step after the formulation of two or more reference points, and stemmed from the use of questionnaires based on the Code of Conduct for Responsible Fisheries (FAO 1996).

The initial applications of the TL approach in fishery assessment and management identified the progressively greater risk of fish stock collapse associated with a movement from a green to a red category for the monitoring variables chosen. Supplementary empirical information on the ecosystem, or information based on the economic performance of the fleet, can also be expressed in color terms in a TL application.

a) A basic feature of the TL method: color and information added to the graphical output

We need an information basis for fisheries management that can use a wide variety of inputs, and can incorporate interdisciplinary information on the environment and socioeconomics, to be improved through experience. It should allow us to eliminate indicators that prove redundant, and provide the basis for likely research hypotheses. The traffic light displays time series in such a way that synchronous transitions in indicator values over a wide range of indicators can be readily appreciated visually prior to formal statistical analysis, and may provide clues as to the prevailing interrelationships. It is not a substitute for standard statistical procedures which should be performed in sequence on the original data set, but may point to likely interrelationships and sequences of events to be followed up using statistical methods. For example, cluster analysis may be a helpful adjunct in evaluating similarities between some time series that is evident from inspection of the colored bar charts.

The TL approach allows a system of indicators to be developed that is not 'modelconstrained', as opposed to a narrower model-driven approach to sampling and data collecting. In fact, when setting up any research-based information system there must be an initial phase when decisions are made on which indicators are important. At this point, a range of potential models relevant to the situation should be considered. This preliminary decision-making process is often neglected in favor of preconceptions as to the driving functions concerned. A narrowly focused data base will result from premature hypothesis formulation and will make it difficult later to consider other hypotheses. If later events suggest that other factors or

© 2015 Global Journals Inc. (US)

constraints apply, the necessary data to test them will not have been collected. Hence, an initial phase of indicator selection is needed between the large range of possible or available indicators, based on the various considerations that earlier research suggest may be relevant. We should then allow the suite of indicators finally chosen to tell us about the situation as it develops. Also relevant at this stage is that the extra indicators considered may be relatively easy to obtain and not costly to assemble.

In the absence of existing values for limit and target reference points based on analysis, the traffic light convention used in Figure 1 follows that in Caddy et al. (2005) and Caddy and Surette (2005) by partitioning the observed range of landings by species over the period of available data into 3 or 4 intervals; coloured respectively red, yellow, green and blue, or red, yellow and green. This colour sequence either follows from the bottom to the top of the observed range, (as for landings where high values are favourable) or vice versa, where some stressor (such as fishing effort) has been suggested to be negative at high values. This allows a comparison of changes in the timing and trends in indicator fluctuations which are comparable for different data sets, irrespective of the absolute magnitude or units of measurement of the indicators in question.

b) Displaying time series of fisheries data in a traffic light format

While searching for examples of the traffic light approach in publication lists, automatic selection routines proved impossible since references to the performance or modeling of physical traffic lights in cities are also abundant in the literature. On this point it may be interesting to note that the first physical traffic light using gas lights was installed in the 1860's near the British Houses of Parliament. After only a month of use, the device exploded and injured the police officer who was operating it (see Wikipedia: 'History of Traffic Light').

The technical traffic light procedure originally proposed for fisheries management was a logical continuation of the use of target and limit reference points, whereby once an indicator of fishing pressure exceeded a safe limit called a limit reference point, it would register a red value. Similarly, if recruitment or biomass registered dangerously low values their indicators would also change to red. Later studies showed that in absence of formal reference points, dividing a time series into three equal segments of the observed range (or the theoretical maximum range if this is known), allows underlying changes in a large number of indicators to be compared visually, although in this case the color red indicates only that the red data points should be treated in a precautionary fashion.

Another traffic light approach that has been widely applied, again uses the three colour scheme to display verbal descriptions of safe, intermediate, and dangerous states of the situation under discussion. In such cases we may be dealing with policy recommendations, legal requirements, or mandatory actions given later in Part II of this paper. Here the characteristics corresponding to each colour are often verbal criteria.

c) The TL approach as an aid to hypothesis formulation

Criticisms have been made of the few data series collected for most fisheries, and that few of them incorporate key environmental or other forcing factors. The traffic light system used in fisheries (Caddy 1999, Koeller et al. 2000, Halliday et al. 2001) offers a framework for comparing multiple data series prior to deciding on the critical factors, and which relationships to incorporate into any model of the system being studied. A strategy which avoids building data collection around a specific model, and takes into account key information series outside the immediate area of concern, is less likely to incorporate misconceptions into an eventual management framework. It also should provide a way of confronting different indicator series, and comparing the relevance of a wide range of informational inputs to the management process. Finally, a system which displays contemporaneously a wide series of indicators is well adjusted for hypothesis formulation and is easily understood by non-technical audiences.

Halliday et al. (2001) produced a workbook supporting practical applications of the TL methodology, and described fishery system indicators that form the 'building blocks' for a TL analysis. They proposed that the TL methodology seen as a precautionary framework suitable for stock assessment of resources in situations where data is sparse, and reflect the underlying policy framework by:

- using multiple indicators of system status;
- classifying the current situation of the system using indicator colors;
- establish response rules which depend on an integration of the colors of the indicators.

Halliday et al. (2001) noted that the Canadian Fisheries Management Studies Working Group (FMSWG) had defined a management system embracing the precautionary approach as one with the following components:

- Management objectives are set:
- Strategies to achieve them are specified;
- Limit Reference Points defining the initiation of unacceptable outcomes are defined for the indicators;
- The indicators are monitored to determine system performance;

© 2015 Global Journals Inc. (US)

- Pre-agreement on corrective actions to take if limits are approached

In a practical application of this management system, ecosystem and socio-economic considerations may be taken into account by the definition of the appropriate indicators. An 'Objective-based Fisheries Management Approach' was defined by Canada's Department of Fisheries and Oceans in 2000, which had three objectives:

- Conservation;
- Orderly harvesting;
- Shared stewardship – the intention of this last objective being aimed at eventually giving the fishing industry authority and responsibility for fisheries management. To be consistent with the UN Fisheries Agreement, the management approach adopted should be ready to respond to two different phenomena:
  - Overfishing as judged by declines in resource productivity or ecosystem functioning;
  - Independently of the current rate of harvesting, a natural phenomenon may adversely affect resource productivity.

A signal that either of these phenomena may currently apply, should be evident from changes in the indicators used to monitor the exploited populations.

Halliday et al. (2001) suggested that the traffic light methodology provides a single framework for addressing these fisheries management issues while using a precautionary approach. Irrespective of whether the available data are extensive or limited, the basis for decision-making should be displayed in a way that gives weight to all available information. It can focus attention on biological aspects of the data and environmental and ecological information. Socio-economic inputs such as those provided by fishermen themselves through for example, interviews, are integral to the success of any co-management initiatives that may be in application.

Apart from monitoring the fishery and its physical, biological and socio-economic environment, the use of decision rules arrived at by consultation with the fishing industry, fits well into the TL framework, and will be discussed in a later section.

d) Alternative monitoring and management approaches

ICES and NAFO have also implemented precautionary management tactics, and it may be of interest to discuss briefly the models they use for the derivation of reference points based on MSY. These approaches are based on stocks for which there is substantial data; the assumption is required that recruitment is somehow dictated by spawning stock size. They are single species models that assume the environment and ecology remain stable over time; decision rules depend only on biomass and on fishing mortality estimates for the species under management, and the framework is specific to this species and not to the entire complex of fisheries in the area.

It is important to note however, that many elements of this conventional assessment approach can be integrated into a traffic light system, hence there is no reason why the information-gathering functions of an existing system should be discarded, although they may be somewhat amplified.

e) Description of the method

In his original description, Caddy (1999) made reference to a chart showing three components:

- A column of lights showing the most recent data point for its indicator, with the color showing its current status in relation to the limit reference point for that indicator;
- An integration algorithm for assembling the individual indicator values;
- A decision rule based on the final score for the most recent year.

In addition to the current year's data being evaluated, Koeller et al. (2000) drew upon a retrospective table of data which showed historical trends in the stock and other variables used in the TL. This stratagem appears to be a less rigorous approach, using historical data that Halliday et al. (2001) referred to as a 'TL stock status index', since it operates ostensibly independently of the approach described above, which they referred to as a 'TL Precautionary Management Framework'.

f) A limited selection of fisheries applications using the technical TL approach

In its simplest form, the Traffic Light (TL) methodology is a performance report in which time series of several indicators of stock health (not necessarily model-driven; they may be empirical, or based on historical data), are presented on a single chart.

The color boundaries in the TL system should ideally correspond to limit or precautionary RPs, but this is not always possible. Several brief examples follow of TL applications, notably in fisheries in the Black Sea and Atlantic, and fisheries for shrimp, snow crab, as well as the economic performance of Adriatic fisheries, and these may help illustrate possible procedures.

In his assessment of Atlantic herring in the Newfoundland region, Wheeler (2006) pointed to the limited data available, and in using the TL approach, noted that yellow meant 'uncertain', but was defined as 'uncertainty of an interpretation', rather than precautionary uncertainty.

1) The Black Sea; a method of displaying catch trends and environmental change

Historical information had been gathered on the landings of key species from the Black Sea (Prodanov et al. 1997), including estimates of the exploitation rate,

© 2015 Global Journals Inc. (US)

from the early 1960's to the early 1990's. Fig 2 shows trends in landings for a key species, the turbot, *Psetta maeotica*. The annual bars of the landing histogram are colored yellow or green according to whether the annual fishing mortality rate was above or below $F_{0.1}$ (which is considered a limit reference point for safe exploitation - see Gulland and Boerema, 1973). The data series was colored yellow if the fishing mortality was above $F_{0.1}$ but below $1.5*F_{0.1}$, and red if it was above this last value. What emerges from this plot is that the increase in landings in 1992-95 was not due to a recovery in biomass, but to increased fishing effort: i.e., a decline in species abundance had occurred, in part due to overfishing, and in part due to eutrophication of the bottom waters (Zaitsev 1993).

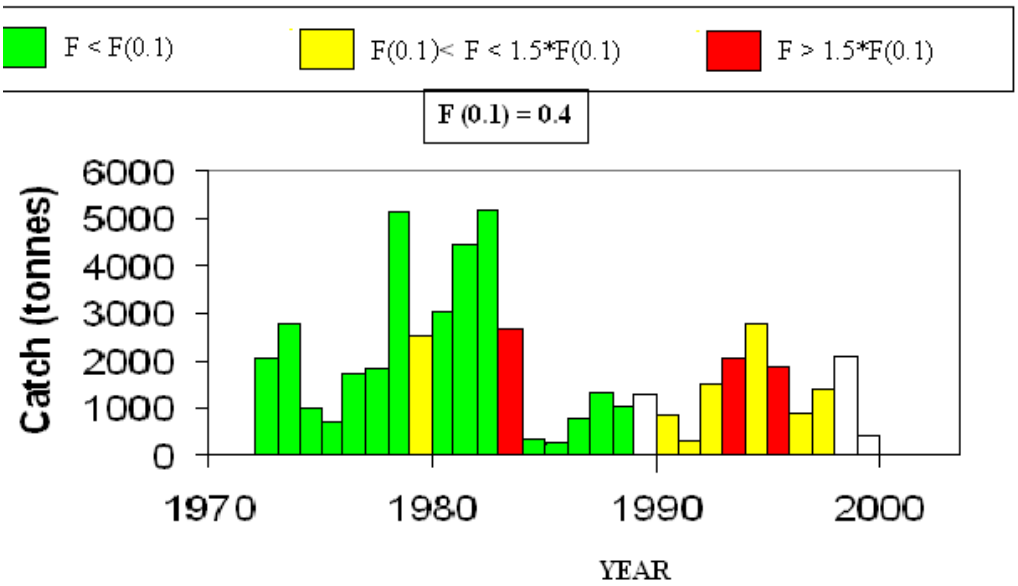

Fig 2 : The Traffic Light approach (here for turbot), provides a way of illustrating, changes in exploitation rate, simultaneously with catch trend. The Reference point $F_{0.1.}$ divides catches between safe (green) and uncertain (yellow). Dangerous (red) conditions were considered to arise when $F > 1.5F_{0.1.}$ (From Caddy et al. 2005)

The above graph combines two indicators, and offers a summary of the situation. This display could be more convincing when discussing research results with industry and non-technical fishery managers than mathematically more complex analyses. For example, it becomes evident from independent estimates of fishing mortality that the increase in landings of turbot in the 1990s was achieved only by exceeding a reference point for fishing mortality.

The same approach used for anchovy employs the natural mortality rate in defining the F criterion. When the current fishing mortality rate F remained below the natural mortality rate, M, the stock was considered to be in a safe (green) condition. When F exceeded 1.5M, overfishing was considered to be likely:

F<=M	M<F<1.5M	F>=1.5M
<=0.53	0.53-0.795	>=0.795
GREEN	YELLOW	RED

Changes in the Black Sea ecosystem over the last half century or more have been sudden and dramatic, making any single factor unlikely to fully explain events. The transition from a sea moving from moderate to more extreme eutrophication due to nutrient inputs from a large catchment basin (Caddy 2004, 2006) over the period, coincided with heavy fishing and the virtual elimination of larger predators. The invasion of the pelagic ecosystem by the alien Ctenophoran (jellyfish) *Mnemiopsis leydei* imported in ship's ballast tanks from the West Atlantic in 1988-92, This led to a major decline in small pelagic and migratory species, and caused a catastrophic ecosystem imbalance.

© 2015 Global Journals Inc. (US)

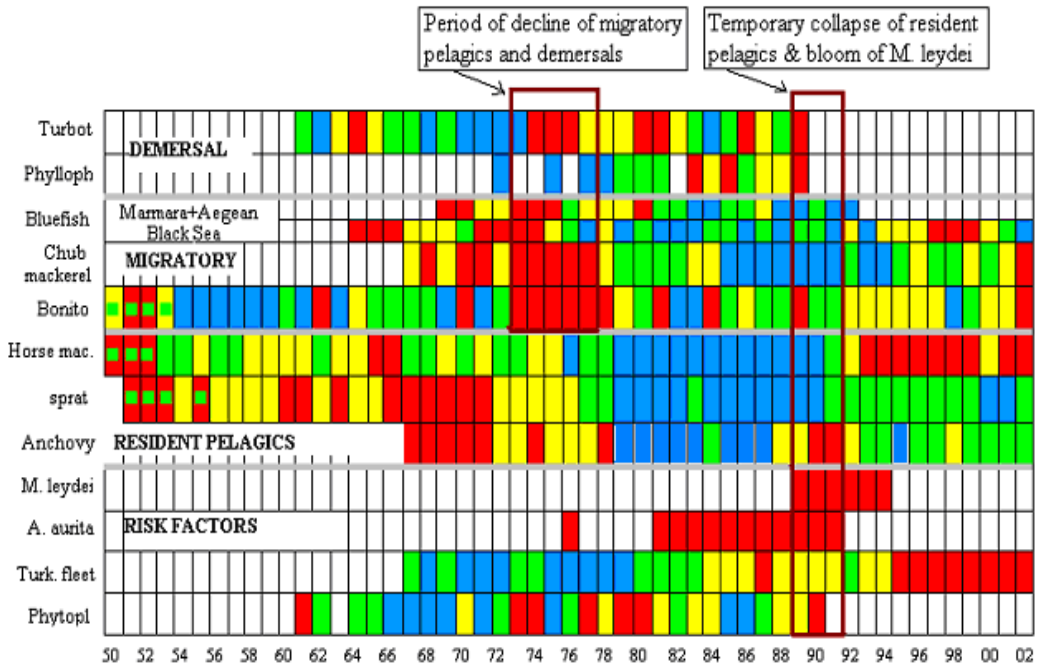

Fig 3 : Traffic light display for Black Sea fisheries and other biological criteria. For commercial species, landings are used as indicators; fish catches and Phyllophora abundance decreasing from green to red. This 'arbitrarily scaled' traffic light plot should be used for seeing correspondences between indicators. Several postulated driving functions are grouped together at the bottom of the figure, including phytoplankton and annual estimates of Turkish fleet size (the largest fishing fleet). Unlike the indicators for species landings, for these, high values are shown as red; implying a dangerous state. An abundance of jelly predators is also colored 'red' where recorded. (i.e., Risk factors such as phytoplankton blooms, jelly predators, and Turkish fleet capacity all increase to red): (from Caddy 2006)

The TL plot in Fig 3 is largely descriptive, but shows a number of features that can help generate hypotheses:

1) A key feature is the relationship between declines in pelagic fish abundance and outbreaks of *Mnemiopsis leydei*. Some fish stock recoveries came later, but pelagic predators such as bluefish, horse mackerel and bonito became uncommon in the northern Black Sea after the mid-1990's. The major increase in capacity of the Turkish fleet, fishing mainly for anchovy over this period, cannot be discounted either as a causative factor.
2) An inverse correspondence over time between turbot catches (red = low catches: blue = high), and the inverse trend in phytoplankton abundance (in this case, red = high) suggests a declining health of demersal habitats caused by hypoxia of bottom waters. Increased turbidity also negatively affected a species of bottom-dwelling red alga *Phyllophora sp*.

2) *Recent changes in landings of Northwest Atlantic fish species*

Fishery landing data from FAO records were expressed in TL colours for 73 species taken in the Northwest Atlantic over the last 50 years, and mapped on a single chart as a diagnostic of the overall state of fisheries (Fig 4 from Caddy and Surette 2005). This figure allows a discussion of the possible factors underlying the observed changes. Using such an empirical approach, indicators were incorporated onto a 'traffic light board' developed from the existing data series, which provides a summary of landing from the multispecies fishery. Although a comparable chart showing species biomass would be preferable, the data for biomass for all species is unavailable over the time span shown. However, this chart is easily understandable by managers and stakeholders, and indicates that several radical changes occurred in succession in the half century displayed. When considered together with ancillary data, it provides a broad background of information to evaluate the effectiveness of long-term fishery management decisions.

Debates on the state of production of world marine fisheries have a high public interest, but assessments of fish stocks are not always easily interpretable to nonspecialists in the proceedings of fisheries Commissions. Although total landings do not give a direct indication of exploitation rate (which requires age composition or biomass trends for the stocks), two indications can be drawn from Fig 4 for the NW Atlantic:

© 2015 Global Journals Inc. (US)

- A low level of landings and red coloration at the beginning of the time series indicates an initially low rate of fishing, and not a serious problem of conservation. To the contrary, red coloration at the end of the time series after a declining trend in landings, suggests a decline in abundance or a subsequent severe control on effort and landings to encourage stock recovery. (Low landings at the end of a time series are unlikely to reflect a lack of interest in a species, given generally rising prices for sea food in recent decades).
- The typical sequence of exploitation for most species is to initially pass through a low level of exploitation (red), then through a period of moderate (yellow) and high landings (green then blue), before landings decline again after a period of high landings and overfishing, to yellow, and even red. Typically the time series' rarely show sustainable production over decades, and often conclude in a red coloration, indicating that fisheries management (even if a recovery plan was being implemented) had problems in maintaining landings at a moderate level (Caddy and Agnew 2004).

Independent information suggested that environmental conditions may also have played some role here. Some exceptions to the declines noted were that invertebrate fisheries often appeared to be able to sustain moderate levels of landings over decades; perhaps in part due to a decline in predation rates from fish predators?

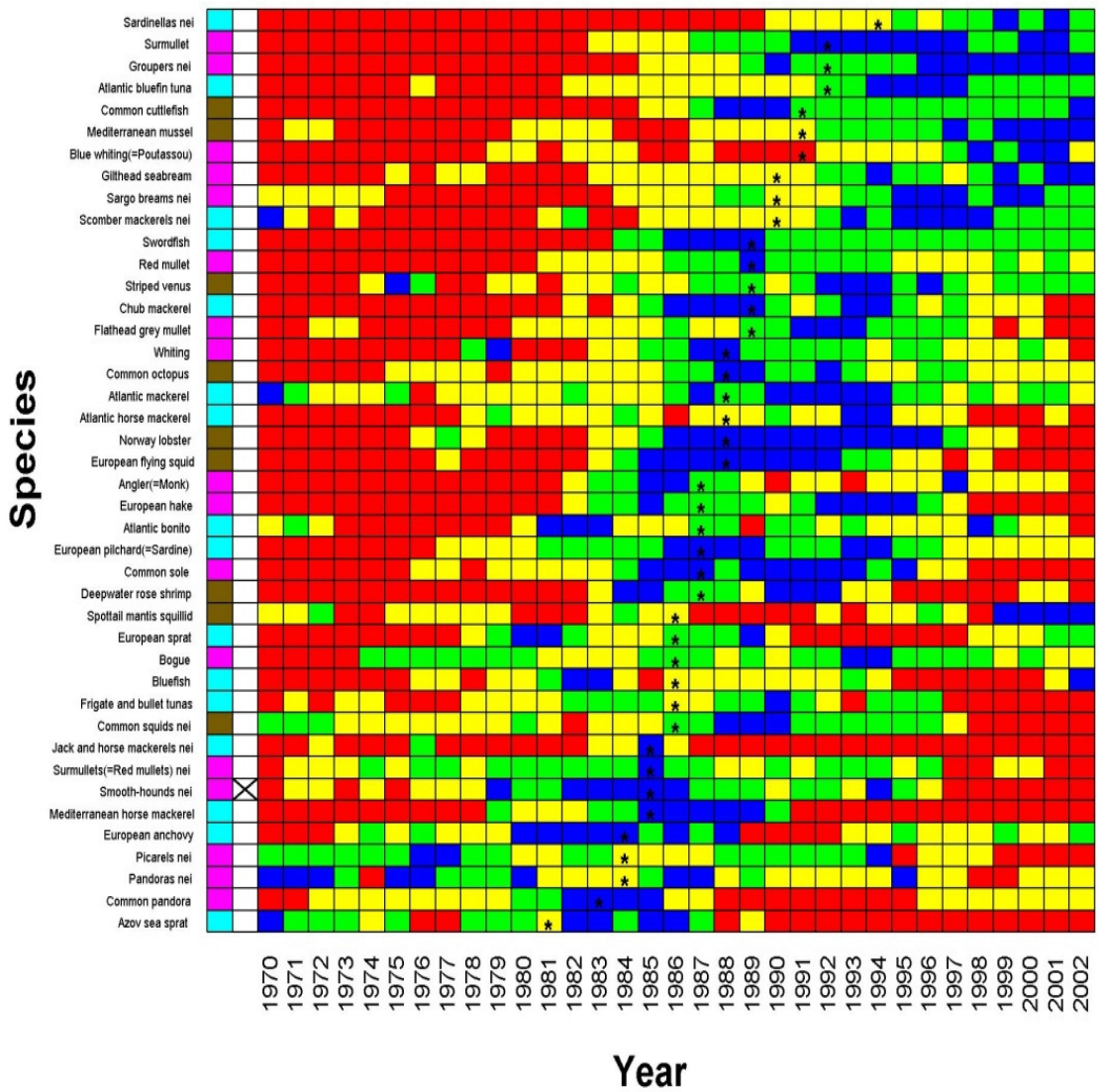

Fig 4 : Showing the range of landings in the Northwest Atlantic by 73 species from 1970-2002, as bar charts. Annual catch as a fraction of the maximum observed annual catch, is portrayed by quartiles from red (low) to blue (high). The black dots mark when the 50% point of total landings is reached over the whole period for each species. (From Caddy and Surette 2005

© 2015 Global Journals Inc. (US)

3) Monitoring shrimp populations on the Nova Scotian shelf

A traffic light system was used by Koeller et al. (2000) in producing assessment advice for shrimp populations on the Nova Scotian Shelf. In displaying multiple indicators for shrimp populations, a traffic light array was used to follow changes in population characteristics such as biomass or mortality, as well as predator abundance, recruitment and biomass. The TL display integrated annual values of 23 indicators describing the state of the physical environment, the fishery, and the relative and absolute shrimp abundance divided into three states (good, indifferent and bad).

Such an approach was referred to as a Traffic Light monitoring methodology (Halliday et al. 2001) as opposed to incorporating a fisheries management rule (Caddy 1999), although here the traffic light display was also used as a guide to quota setting based in part on the recurrence of conditions in earlier years. The objective was to display on a single graph a range of indicators allowing a comparative approach to investigating possible interrelationships between landing patterns for the resource and its environment.

4) Management of Korean fisheries using the TL approach

In assessing the effectiveness of improved fisheries management techniques, Park (2009) proposed a variant on the TL approach. For some time the Korean authorities had followed a structural adjustment policy in fisheries in the Yellow Sea, largely focusing on the buyback of fishing vessels. This policy significantly reduced the rate of decline of fisheries resources, and squid, Spanish mackerel and Jack mackerel are showing signs of recovery. Although many fishing vessels has been retired, the effective fishing capacity has tended to increase as increased engine power to a certain extent has replaced decommissioned vessels. This trade-off, often observed under buyback programs, was believed to be a result of ineffective institutional arrangements.

To make the buyback policy more effective, governments need to develop an integrated policy including buyback, resource enhancement, income promotion outside the fishery, a reorientation of fuel subsidies, and co-management programs. This will require far closer cooperative work among South/North Korea, China, and related international bodies exploiting the same resources. For the last three decades the Yellow Sea has suffered from severe overexploitation and pollution problems. Overexploitation has been intensified by capacity expansion of Korean and Chinese fleets, and there has been a continuous decline in fisheries resources since the mid 70's.

Traffic light displays classify the status of a resource into three stages and colors: green for safe, yellow intermediate, and red risky. For both relative stock size and relative fishing effort, the upper yellow rectangle in Fig 5 represents excessive fishing effort but a biomass still above the MSY level, while the lower yellow rectangle represents a low biomass but a moderate to safe level of exploitation. Evidently the graph is intended to guide the fishery to the management objective of a higher biomass than at MSY, being exploited at a fishing intensity somewhat below that which would yield MSY.

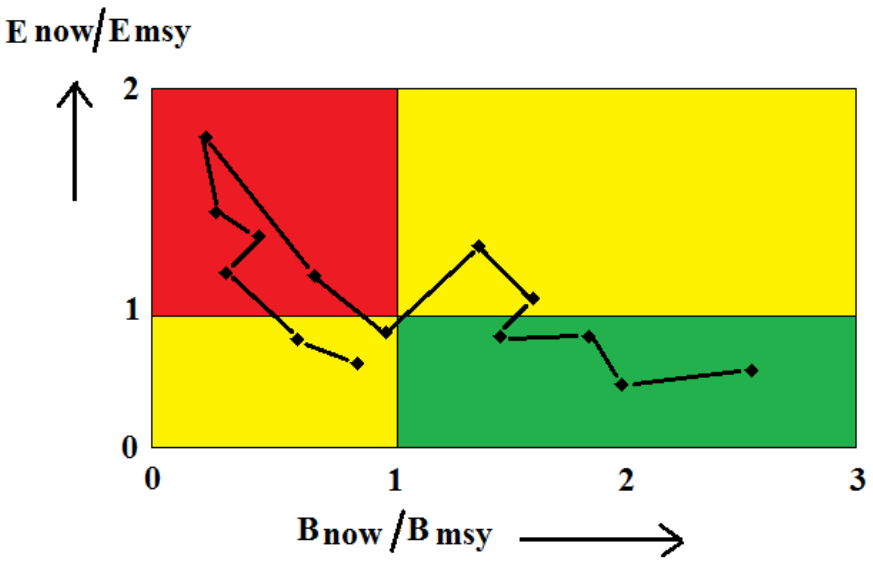

Fig 5 : Illustrating the type of TL diagram used to portray changes in exploitation in Korean fisheries management (redrafted after Park 2009)

© 2015 Global Journals Inc. (US)

5) Development of Yucatecan inshore fisheries

Detailed species data on quantity of landings was available for Yucatecan fisheries, together with some investment data (Seijo et al. 213). This showed the value of the TL approach for displaying data and obtaining a synoptic picture of the situation. In Fig 6, trends for landings of 10 shelf resources and two pelagic resources (sardines and tunas) were plotted together, using a traffic light convention which divided the landings into 4 equal ranges between the lowest and highest annual tonnage recorded. Except for the tunas (which are long exploited oceanic resources and show a widely different trajectory from shelf resources), the ranked series show close to synchronous colour changes for all coastal species over the period 1940 - 2001. Although the data set is strictly limited in terms of the information that can be extracted, one general conclusion is that all shelf resources, including sardines and other small pelagic fishes, have shown a parallel and closely coordinated evolution of catches since the 1940s. This conclusion would not have been so evident from the raw data set.

A reasonable conclusion from this observation would be that these time series reflect a programmed increase in fishing pressure over the time period that to some extent was independent of the fisheries for individual species, and probably reflected a period of slow fleet build up. An exception was that some species, for example 'mero'(grouper) 'algas' and 'sargazos' (algae and Sargasso weed) reached their highest landings early in the time series. Others (notably 'mojarra' (a small short-lived fish) and 'pulpo' (octopus), reached peak landings somewhat later. The apparent resistance of pulpo and mojarra to high fishing intensity is notable, and may reflect the high productivity characteristic of short-lived species. No information can be derived from this figure as to the optimum level of fishing for any resource. There do not appear to have been any major collapses or declines of resources, or a temporal differentiation between time series by species as occurred for the North Atlantic (e.g. Caddy and Surette 2006), and no landings descended into the 'red' category late in the time series. The main factor common to all species would seem to be an increase in fishing pressure over the entire time series, as suggested by the fishing effort data in figure 4.

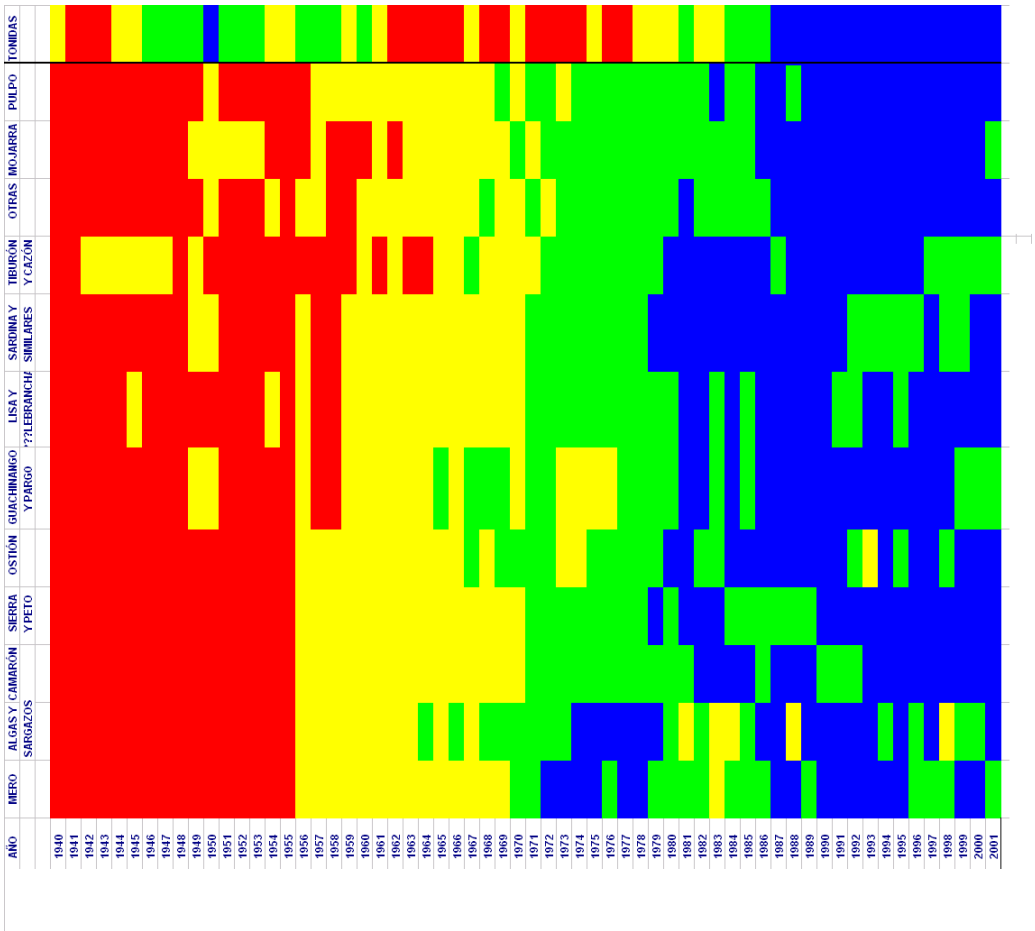

Fig 6 : National data sources on the trajectory of landings by 13 species divided into equal quartiles between the highest (blue) and lowest (red) annual landings observed for the Yucatàn region of Mexico (Seijo et al. 2013). The high seas tuna fishery (tonidas) with its anomalous landing trend differed from the series for shelf resources

© 2015 Global Journals Inc. (US)

g) A simple categorization of time series by cluster analysis

The raw data series by resource shown in the traffic light chart in figure 1 was subject to hierarchical cluster analysis, using the Pearson correlation cluster method with nearest neighbor option, as given in the StatistXL software (Fig 7). Sardines and total catch were closely related, presumably since landings of this species outweigh the others. Tunas are also outriders. Bottom fishes tended to cluster together however, as did algae and oysters.

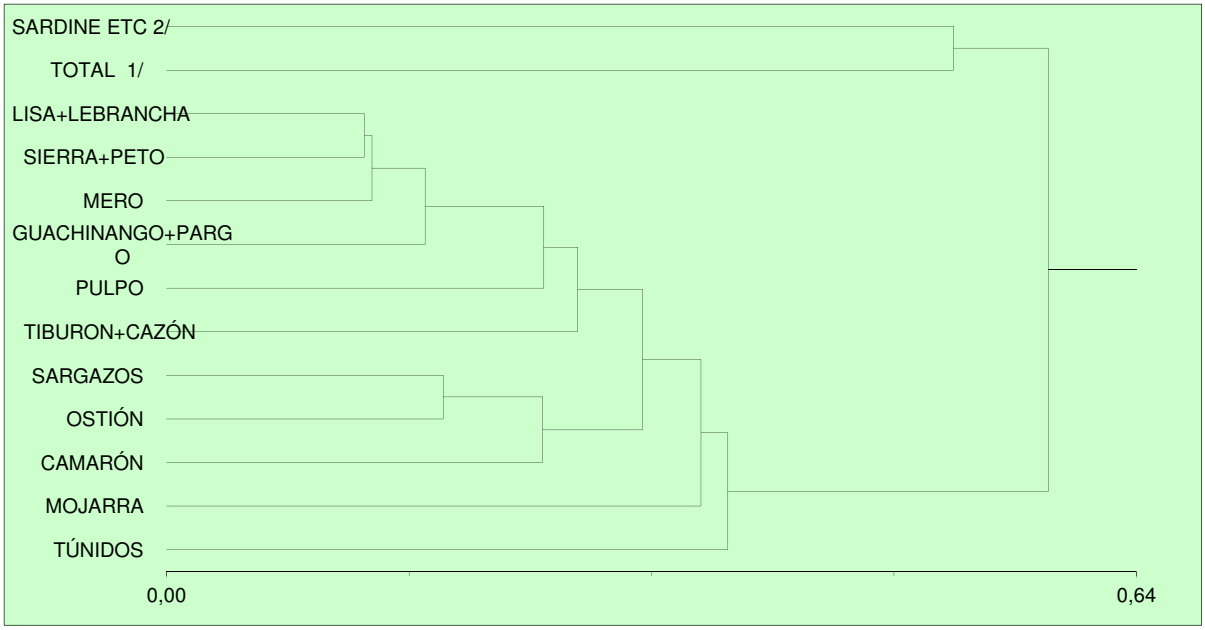

Fig 7 : Results of cluster analysis of the data graphed in Fig 6. (From Seijo et al. 2013)

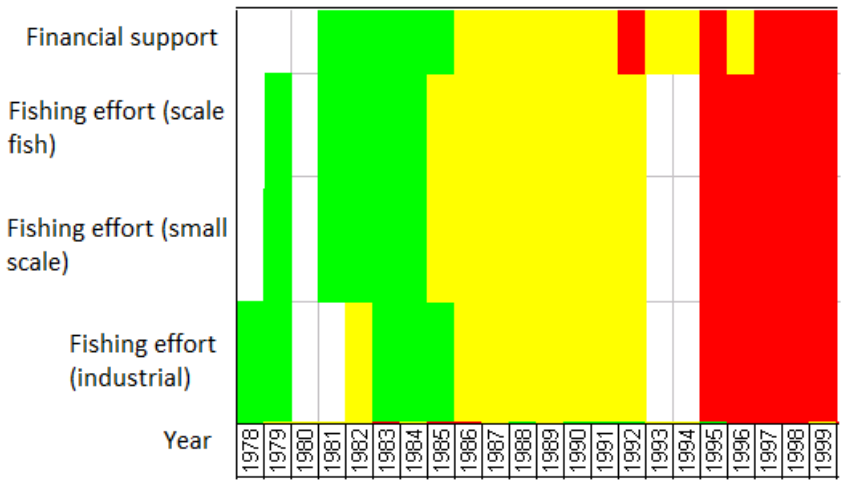

Fig 8 : Financial support to the fishing industry and 3 sectorial measures of fishing effort over time (green low; red high) for Yucatecan fisheries .(From Seijo et al. 2013)

In Fig 8, three separate series of fishing effort-related data are shown, plus a data set showing the overall financial support to the fishing industry. In this case a reverse coloration assumes that at a high level, both fishing effort and financial support to capacity building were colored red for precautionary reasons, since if excessive, this could prove negative for the resource and employment in the sector. This assumption of course provisional, even though one of the priorities in international fisheries of recent years has been an attempt to bring fleet capacity growth under control. However, this example is not intended to be a precise assessment; if it were, the yellow-red boundary on this chart would need to be set after independent bioeconomic analysis. What is interesting however is the close correspondence that emerges for these 4 independent data sets between the timing of the color transitions. This seems to confirm that there is a

© 2015 Global Journals Inc. (US)

significant synergy between changes in fishing effort for small and large scale fisheries, and that these temporal changes reflect the degree of financial support received by the fisheries for all species. This supports the idea that restrictions on investment, rather than just on quotas or a control of days at sea, is likely to be the most effective measure for keeping total fishing effort or fishing mortality under control.

6) *Northern shrimp off Labrador and NE Newfoundland: are environmental or trophic influences more important?*

The paper described here investigated the feasibility of using the TL approach for monitoring shrimp (*Pandalus borealis*) stock status within northern Shrimp Fishing Areas (SFA) 5 and 6 off Labrador and Newfoundland. Two approaches were adopted: the first dependent on relatively short time series of large vessel (>500 t) commercial catch rates, while the latter used longer time series of total shrimp landings as the dependent variable.

The main objective was to review indicators used in the current assessment approach, develop a weighting scheme, and an objective approach to evaluating overall stock status. In trying to decide which variables to monitor in the Northern TL system for pink shrimp off Labrador and Newfoundland, papers in a recent symposium (Orr, (ed) 2004) were reviewed, and any mention of relevant variables, and observed or hypothesized interrelationships between them and shrimp production, was noted.

In summary, over recent years there has been a warming trend in the Arctic. In consequence a melting of Arctic Ocean/Greenland ice, and a southerly flow of cold low salinity water has intensified down to the Grand Banks. The increase in shrimp catch seems more likely to have been a consequence of changing flows of high salinity water off northeastern Canada than a consequence of a predator-prey upset, and Fig 9 seems to illustrate the potential error that may occur in premature modeling of ecosystem relationships.

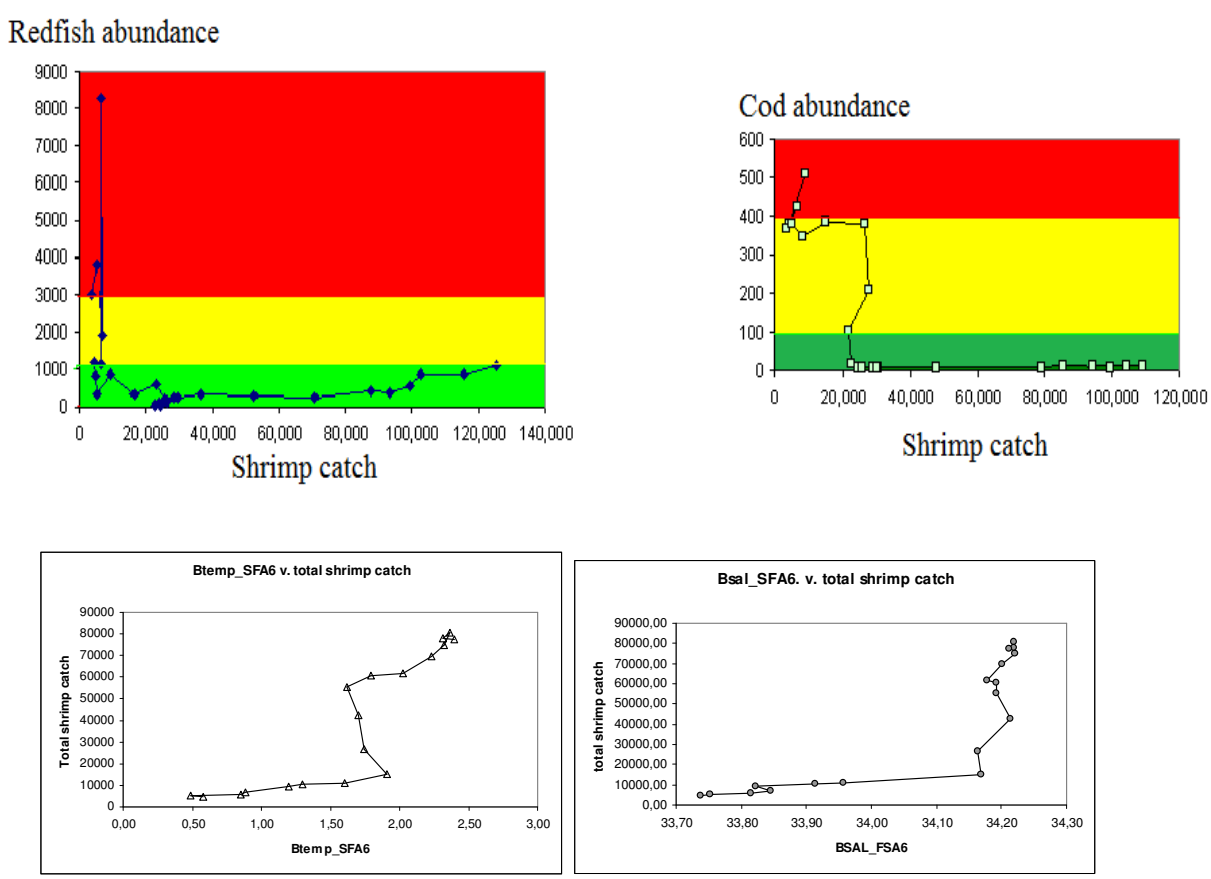

Fig 9 : (above) Smoothed data series (1983-2006) of annual catches in shrimp fishing area 6 of Pandalus shrimp plotted against smoothed catches of two of their predators, redfish and cod; (below) of shrimp catch against local prevailing salinity and temperature. (Data from CSAS 2007)

© 2015 Global Journals Inc. (US)

One of the more serious errors that can arise using conventional assessment methods based on relatively few variables, is the assumption that equilibrium environmental conditions have persisted, such that when a change in relative abundance of predators and prey occurs, a change in trophic conditions is assumed to be responsible. Thus, in Fig 9, high catches of a pandalid shrimp seem to reflect declines in two of its key predators, seals and cod. These dramatic changes are illustrated in two-variable plots of smoothed annual data series (Vn +Vn+1 +Vn+2)/3, such that an apparent dependence of high shrimp catches on a low abundance of predators seems to emerge. However, when changes in the ambient temperatures and salinities are included in the picture, it seems clear that a fairly rapid switch in the physical environmental regime favors shrimp abundance but not the abundance of its predators. Therefore changes in the physical environment may in part be responsible for the dramatic changes in relative abundances that were observed. This misinterpretation was more likely to have occurred if a traffic light figure incorporating all of the above parameters, had not been created.

The relevance of this example to all annual 'assessments' is clear. As Koeller et al. (2000) noted, conventional assessments using only one or two indicators are usually associated with high variances. This makes for uncertainty as to what an observed change means relative to stock status. Adding more indicators coming from independent observations will tend to reflect better the true state of the stock and its likely trend in the near future.

The traffic light approach has been proposed for monitoring shrimp fisheries in the *Southern Fishing Areas* (SFAs) off Newfoundland and Labrador, because it allows the consideration of a wide range of potential driving functions in a situation where:

1. There are uncertainties in age reading in establishing year class strength, but where dramatic increases in shrimp biomass suggest conditions have recently been favorable to recruitment and population growth;
2. A regime shift occurred during the late 1990's which has led to significant changes in indicators of sea ice cover, salinity and temperature;
3. Recruitment is believed to be largely environmentally-driven;
4. Shrimp stocks are relatively resilient to overfishing, but are not believed to be heavily exploited, hence population changes may not be reflecting solely fishing pressure;
5. There is limited dynamic range in many of the conventional fishery indicators (e.g., effort, catch per unit effort) that have been used to describe changes in northern shrimp populations off Newfoundland and Labrador;
6. Shrimp are recognized to be important forage items for several commercially important groundfish, invertebrates and marine mammals therefore fishing mortality has purposefully been kept at conservative levels;
7. At the same time, the predators potentially affecting shrimp biomass (groundfish, seals) have shown dramatic changes in abundance over the last decade, which could have affected shrimp biomass, and hence cannot be ignored in any system for monitoring shrimp productivity;
8. Because of the lack of age composition data, the relatively low level of exploitation indices (e.g., catch/biomass), and the non-equilibrium conditions that currently prevail, it has not been possible to detect fishery impacts upon shrimp within the study area;
9. Attempts to use assessment methodologies that assume a constant natural mortality rate (such as virtual population analyses - VPA) or constant productivity (such as surplus production models) appear inappropriate here, given the changing productivity of the stock;
10. Unlike a complete reliance on classical stock assessment models, (which of course can also be applied in parallel), traffic light displays are not structured around a limited number of data series and hence will allow a more flexible response to underlying changes in the environment and ecosystem.

7) Tunas and the "Traffic-Light" Approach

The use of empirical indicators will need to be tested both in simulation and in practice in order to detect and overcome possible problems of practical implementation. However, empirical-based approaches were presented to SCTB 17 meeting, held August 2004 in Majuro, Marshall Islands.

Performance measures and related reference points may lack the theoretical rigor usually associated with the more familiar model-based reference points, (but) initial results indicate the utility of this approach (Hilborn 2002). Furthermore, the use of such indicators may best be applied using a "basket" of empirical measures, each derived from fundamentally different data sources in a 'traffic-light' mode, where the nature of the management response is based on the number of reference points which have turned from green to either yellow or red. Due to the inherent uncertainty associated with any individual indicator, a range of indicators will be evaluated in parallel. The number of green, yellow and red light indicators will then be tallied and used to evaluate the likelihood of 'real' changes in the fishery, and then used as the basis for decision rules. An ideal management strategy should include multiple indicators, each derived from independent data, with trigger reference points corresponding roughly to the

© 2015 Global Journals Inc. (US)

same level of exploitation or risk. Finally, as the history of their model-based counterparts indicates, such reference points will likely need to be subject to some 'fine-tuning' as part of a fishery management system, ie. they will probably have to be modified in the light of practical experience.

8) Trends in abundance of snow crabs in the Gulf of St Lawrence

The traffic light approach can provide useful results, especially in following trends in recruitment and abundance of life history stages, as illustrated for the snow crab (*Chionoecetes opilio*) population in the Gulf of St Lawrence. In the absence of age data, the identifiable stages of snow crab biology were sampled annually for abundance (Fig 10), and placed in sequence by age (Caddy et al. 2005).

Fig. 10 : Unlagged traffic light series for recruitment abundance indicators in 2003. The relative abundance of a recruitment indicator shows up as a diagonal band of color, as sequential life history stages pass through the population (from Caddy et al.2005)

Assuming in Fig 11 that the diagonal bands represent year class and their relative strength, this graph can be lagged so that good and poor cohorts passing through the population show up as vertical color bands. If this interpretation of the identities of life history stages is correct, this modified plot (Fig 11) could also provide a rough forecast of future yields, given that some periodicity in the abundance of life history stages in the population may be showing up.

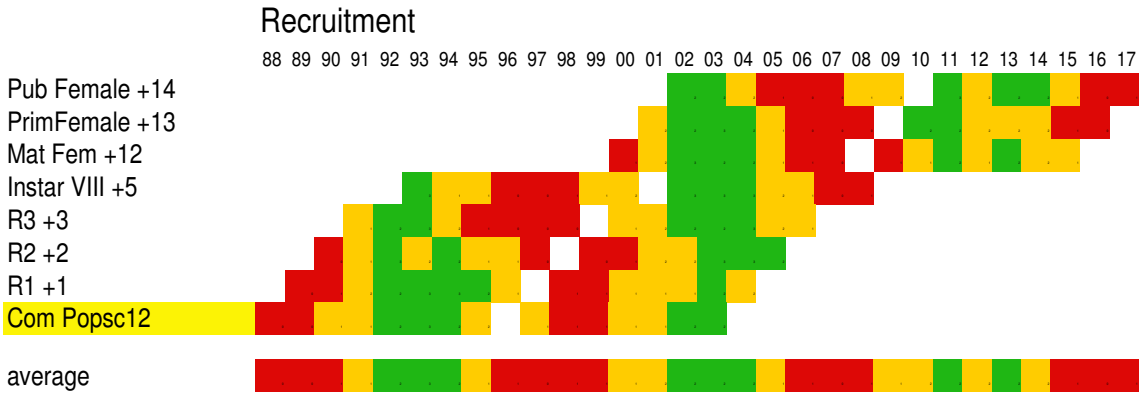

Fig. 11 : Recruitment indicators lagged so that good and poor cohorts passing through the population show up as vertical bands of homogenous color (From Caddy et al. 2005)

If used on a data set including categories related to age, a TL procedure may then lead to a degree of forecasting ability. For example, the temporal changes of a wide range of indicators in the snow crab (*Chionoectes opilio*) fishery over a series of years, including data on abundance of life history stages, fishing success, and environmental change, meant that even though age reading is impossible for crabs, the traffic light approach seemed to provide a reliable indication of the passage of year classes through the

© 2015 Global Journals Inc. (US)

fishery. It was proposed therefore, to make provisional forecasts of the condition of the fishery several years ahead based on this data set.

The following general conclusions may be drawn from these last few examples:

Changes in environmental variables such as sea temperature are likely to become more important with climate change. The technical applications of the TL approach are also useful for empirically describing ecosystem interactions between species or habitat characteristics, but without having to assume any prior mechanism or interelationship.

- The snow crab and shrimp reports made use of three colors; red (indicator values potentially of concern), yellow (intermediate values) and green (positive conditions for production), in which past experience with the fishery, biological information, and the precautionary approach were used in setting color boundaries.
- The relative abundance of a life history stage in the annual trawl survey can be interpreted, since good and poor year classes remain visible as diagonal strips of green and red color respectively in sequential years (Fig 11).
- The abundance of adults (Com Popsc) tends to coincide with poor recruitment of very small crabs (Pub Females), and the apparent regularity of this density dependence seems to offer some limited forecasting capability.

9) A TL application based on the economics of a fishery

The economic performance of the Adriatic trawl fishery (Accadia and Spagnolo 2006) highlighted the presence of a negative trend throughout the period under investigation, judging from economic and social indicators. The worst economic performance was in 1999 and 2002-2003, while an improvement in the fisheries was registered in 2004.

The negative trend in economic performance over the period 2002-2003 was mainly due to reduced physical productivity and increased costs, but the lowest value for the economic sustainability indicator was registered in 1999. This was mainly due to the effects of the Balkan War, which led to a significant decrease in number of days at sea for the demersal fleet, and to a decrease in profitability. The average salary per man employed also declined, as did the social sustainability indicator. Relevant here, the opinions of stakeholders in the fishery can also be represented in the TL chart.

The economic indicators used were:

- Fuel cost for each day at sea of a vessel;
- Maintenance cost per vessel;
- The average market price of landings.

Social indicators used were:

- The average production (weight of landings) for each man employed;
- Revenue per crew, in terms of market value for each man employed;
- Number of people employed in the fishery;
- The average income for each man employed.

10) Management by a 'fisheries management plan' formulating 'fisheries control rules'

The TL methodology was intended as an empirical approach to evaluating the status of a fishery. Instead of conventional assessment procedures which usually employ the few data series needed to fit a specific model (typically catch, effort, biomass, or population age structure), the use of a TL approach as a preliminary assessment with all relevant time series, allows an evaluation through visual inspection and statistical procedures of the most suitable data sources for informal assessment or modeling of the population. The method may also incorporate the results of decision-making procedures, such as cooperation with stakeholders in deciding when critical conditions have been reached, or decision criteria can be incorporated into a fishery control law to guide future decisions.

A Fisheries Control Law incorporating the Traffic Light procedure allows more explicit decision-making and precautionary regulation (Fig 12). Such a specific fishery rule may be formulated where species are characterized by the change in abundance in successive years, placing them into one of three categories: declining, stable, or recovering, for each of the variables: including commercial catch rates, survey catch rates, mortality estimates, and/or effort units exerted. A weighted overall mean can be calculated, whereby if the score is <1, fishing effort is reduced next year. Management options are also spelled out in Fig 12.

© 2015 Global Journals Inc. (US)

INDICATORS OF ENVIRON-MENT AND ECOSYSTEM ↓	STOCK CONDITION (based on annual surveys) →		
	Healthy stock condition	Biomass below Bopt	Biomass below Blim
Habitat/ Environment satisfactory	May increase capacity moderately	Maintain capacity constant	Close the fishery in this area
Deteriorating Productivity	Maintain capacity constant	Reduce capacity or days fished	Close the fishery in this area
Habitat/Environ-mental conditions unsatisfactory	Reduce capacity or days fished	Close the fishery in this area	Close the fishery in this area

Fig 12 : One hypothetical design for a Science-Management nterface. The fishery scientists responsible for assessment should assign the current state of the resource into one of 9 boxes based on technical criteria. The fishery control rule gives managers some limited discretion as to how they implement the advice in the appropriate box

An alternative framework is suggested based on the hypothetical TL approach is shown here:

A HYPOTHETICAL TRAFFIC LIGHT APPROACH TO FISHING EFFORT CONTROL IN A MULTISPECIES FISHERY

FACTOR	weighting			
Commercial catch rates				
Hake	1	DECLINING		
Red mullet	1		STABLE	
Pandora	1		STABLE	
Other etc.	1			RECOVERING
Survey catch rates				
Hake	1		STABLE	
Red mullet	1	DECLINING		
Pandora	1		STABLE	
Other etc.	1			RECOVERING
Mortality estimates				
Hake	1	> F(MSY)		
Red mullet	1		STABLE	
Pandora	1	> F(MSY)		
Other etc.	1	> F(MSY)		
Effort units exerted	4	INCREASING		
Scores:		9	5	2
Colour values:		0.5	1	2

A CONTROL RULE FOR MANAGEMENT ACTIONS:

If the score is < 1 : reduce fishing effort next year
If the score > 1 but < 2 : maintain effort constant
If the score > 2 : some (cautious!) increase in effort is possible

Mean Colour value = 0.84 (i.e. between yellow and red) i.e. : some reduction of effort next year is needed!

Fig 12 : A hypothetical traffic light approach to fishing effort control in a multispecies fishery, showing options for fishing strategy next year

h) Comments on fishery control laws

Fisheries control laws are usually based on pre-established reference points for the species being measured (Fig 13), which unfortunately, often are indicated by different symbols used in different fisheries commissions.

© 2015 Global Journals Inc. (US)

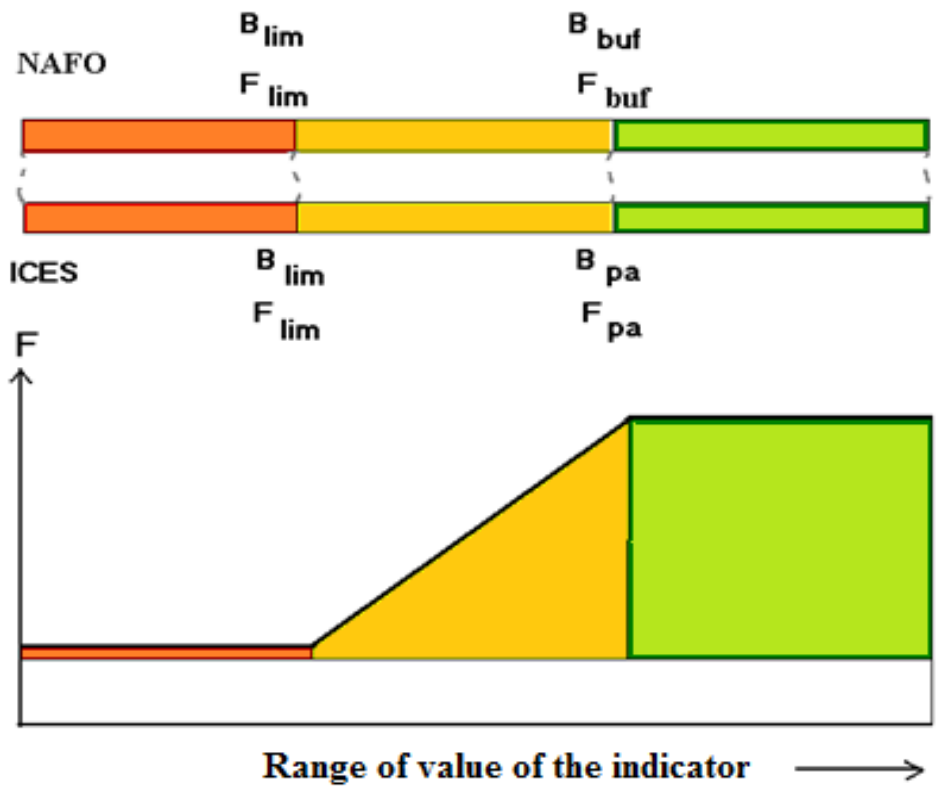

Fig 13 : Approaches to deciding on fisheries control laws used in ICES and NAFO commissions, expressed in traffic light form

With the agreement of the fishing industry, a fisheries management control law aims to develop the industrial fishing enterprise, and establish rules for its operation, as follows:

- A Fisheries Control Rule may be a component of an established Fisheries Management Plan, and as such, allows the Management Plan to be more easily modified without changing its broad legal framework.
- The Limit and Target reference points referred to may be obtained by calculation, but it is important that there is general agreement that the LRP values are precautionary, since actions required if they are encountered will be painful!
- Annual performance reports must be prepared, using agreed metrics when determining what actions to take in response to between-indicator changes in color.
- A management plan framed as a legal document may be difficult to change, if after adequate experience it proves technically faulty, but if it incorporates a stock rebuilding plan based on responses to a LRP, actions can be taken rapidly.
- Once the LRP is triggered, a stock rebuilding plan should be initiated immediately.

In the absence of limit reference points for the indicators selected, several other approaches to setting color boundaries may be used. Two representations of hypothetical stock rebuilding plans are shown in Figs 13 and 14.

© 2015 Global Journals Inc. (US)

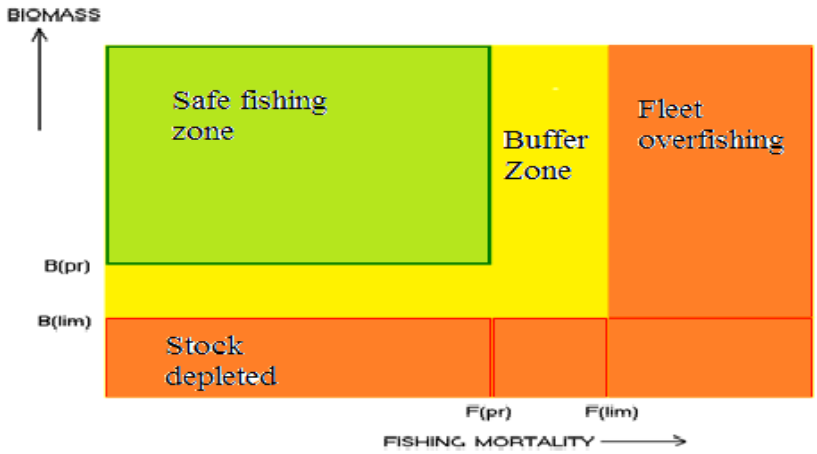

Fig 14 : Visualization of a management control law based on preset values for indicators of spawning biomass and fishing mortality. When either (spawning) biomass and/or fishing mortality rate move from the 'yellow' to the 'red' zones, a fisheries recovery plan is automatically initiated until an agreed safe target biomass is restored. (FPR and BPR are levels of fishing mortality and biomass respectively, where there is a low probability of exceeding the respective limit reference points FLIM and BLIM). (Redrawn from Caddy and Agnew 2004)

i) Conclusions on the application of a technical traffic light approach in fisheries

Conventional assessment models assume that the key variable affecting the managed population is the rate of exploitation, and generally ignore other factors. While this assumption may sometimes be necessary, the decisions of the management body (a Fishery Commission for international resources, or a Fisheries Ministry for national resources), are also affected by social and economic factors, the current level of investment in the fishery, as well as by ecological and/or environmental change. Given the complexity of the exploited resources and the harvesting pressures, decisionmaking aimed at a single optimum agreed to by all parties is not easy to resolve, and climate change won't make it any easier. In these circumstances, it is highly desirable that the data series' used to arrive at decisions are displayed in an unambiguous fashion, so that management decision-making can make use of historical information, employing management rules based on earlier experience. It is also important that a wide range of information be used, gathered not only from scientific investigations, but also by the fishing industry itself. It must be understood that decisions taken by fisheries management bodies do not issue forth from an equation or from applied mathematicians alone, but are arrived at by a process of consultation between interested parties, that may be compared with the Mensa approach. Providing the needed data for such a process should be aided by the Traffic Light procedure.

The rapid expansion of applications of the 'Traffic Light Procedure' as an aid to hypothesis formulation and decision-making in a wide range of applications, will be briefly summarized in part II of this report.

Part II: Developing applications of the traffic light approach in other sectors

An increasing frequency of traffic light applications has occurred over the last decade, and the simplest way to access these is over the Web. The approach described here does not claim to be foolproof or comprehensive. What has been attempted is to show the general trend in utility of the TL approach over the last few decades, in a wide range of applications.

The point could be made that the expression 'to give the green (or the red) light' to an action long precedes development of a 'traffic light procedure' as described in earlier sections. Simpler applications that literally reflect the 'go/pause/stop' sequence of a physical traffic light are commonly-used in all socio-economic sectors, but strictly speaking, they do not constitute a traffic light procedure involving numerical data. Perhaps a good example of these was the development of yellow and red cards by soccer referee Ken Aston in 1970, to signify caution and expulsion from the game. The fishery control rules described in part I also resembled this simple example, in reflecting that once a decision has been reached using a numerical traffic light, the number of cells of the traffic light can be reduced to a limited number containing diagnostic statements on management measures based on earlier unreported analyses. It seems quite likely that a number of applications mentioned here that appear similar to this typology, may in fact reflect conclusions reached on the basis of unreported numerical analysis.

With respect to applications of a traffic light methodology, military procedures incorporating this type of procedure may exist, but are not usually available in civilian literature and hence are not referred to here, and a TL portrayal of trends is occasionally used in stock market reports and decisions. Other areas where a

© 2015 Global Journals Inc. (US)

traffic light approach has been attempted, is in the monitoring and (hopefully) management of climate change (Bowes-Larkin 2014). For example, the 2° climate warming 'goal' (not to be exceeded) may be seen as the limit reference point between acceptable and dangerous climate change.

It is possible, or even probable, that more than one TL procedure described here will have been reinvented; for example, some medical applications. Nonetheless, with respect to possible reinventions of the TL method, it was soon recognized, in searching for applications, that commercial or institutional applications of traffic light procedures rarely provide an exact date of origin, or a reference to earlier applications. Also, the date of the web pages chosen here may have been inserted after the method was already underway. Nonetheless, the 115 TL applications located, suggest that we are dealing with the widespread adoption of a specific type of procedure over a short period of time. From evidence given on the web, the apparent origin was in the late 1990's, but the use of the TL procedure has proliferated greatly since then. It seems likely that the beginnings of the data base on TL applications initiated here will be expanded by new items added in the near future, (and in all probability by some older ones).

The following short summaries, (expressed in their original form with slight modifications) do not enter into a full diagnosis of the features they exemplify: they are introduced with the main objective of showing the wide range of applications now existing, and as useful references for more detailed investigation. Although rarely specified in the web descriptions accessed, an information-collecting function is presumed to underlie the traffic light applications presented in Part II. Though specific reference points are rarely mentioned, in place of these, written criteria decided by some decision-making function or body must exist.

Some 29 examples follow of activities involving the traffic light approach with a brief summary for each of their key features:

1) *University of Western Australia 2014. Safety and Health*

The Traffic Light system offered an opportunity for integration of senior management into a measurement and evaluation process with outcomes which help demonstrate involvement and due diligence. The University is required to have adequate systems, processes, structures, resources, procedures and reporting approaches in order to be compliant with health and safety legislation (The Work Health and Safety Act). This level of monitoring provides a method of measuring key elements of health and safety management which can be used to highlight overall performance in all parts of the University. Its collated data presents an Executive Overview to assist in identifying and acknowledging areas where greater focus is required, in respect of work health and safety. This enables the University to direct and better utilize resources to assist in implementation of corrective measures. The Traffic Light System is to be used on a biannual basis and demonstrates a proactive determination to monitor and continually implement safety improvements.

2) *Protection of North Atlantic Right Whales from shipping and noise during wind farm construction offshore*

'This morning, together with the National Wildlife Federation and Conservation Law Foundation, we announced an agreement with Deepwater Wind, a major offshore wind developer, to safeguard North Atlantic Right Whales during the initial phases of development off southern New England. The agreement provides more protection than the administration has required thus far, and right whales are very much in need of protection'.

Right Whales got their name because they were deemed the "right whale" to hunt, and were driven to near-extinction by whaling. It's been almost eighty years since they were legally killed, but they remain critically endangered in the Atlantic. Right whales are highly vulnerable to collision with ships when they feed on copepods just below the water's surface, where they can be struck but not seen. They also have a terrible history of entanglement in fishing gear. Underwater noise from shipping and industrial activity also disrupts their behavior and destroys their ability to communicate, and pollution is degrading their habitat. The wind development areas off Rhode Island and Massachusetts are in whale habitat. The largest right whale feeding aggregations ever seen have occurred in Rhode Island Sound—more than 100 animals.

At the heart of the agreement is a traffic-light system of red, yellow, and green periods. Pile-driving and sub-bottom profiling are prohibited during the red period, when right whales are most likely to be in the area; and mitigation measures apply during the yellow months, when right whales are less likely to occur. Some measures would run throughout the year when the light is green, since right whale occurrence always remains a possibility.

3) *Soil: This project specifically addresses Theme 1 of the Soil Biology Initiative - Monitoring soil quality for better decision-making*

Growers need monitoring tools that directly measure soil biology (or provide a reasonable surrogate measure) so they know they are heading in the right direction with their systems and practices. These measures need to be regionally relevant, land use and soil type specific, and able to be related to crop performance measures. As part of the *www.soilquality.org.au* monitoring program, growers can

© 2015 Global Journals Inc. (US)

access regionally specific data on soil biological, chemical and physical constraints on production. This information is provided in a number of formats including a 'traffic light' snapshot that highlights the main issues for concern in a region. The traffic light system is based on expert panel recommendations for critical values for each indicator housed in the web site. A grower can also benchmark their own data against grower group and regional averages. Together with tailored soil health workshops and computer training, this empowers growers to make better informed management decisions with respect to production and longer-term soil sustainability. The soil quality data on the web site is supported with information fact sheets and calculators which enable 'what if' scenarios to be tested so as to highlight favorable soil quality management decisions. To date the soil quality data sets are Western Australian focused. The main objective of this project is to develop this monitoring and web site approach as a national platform to aid the Australian grains industry with better management decisions and to provide the necessary data/information on soil biology (in association with soil chemical and physical data).

4) Grains research and the development corporation

As part of the *www.soilquality.org.au* monitoring program, growers will be able to access regionally-specific data on soil biological, chemical and physical constraints to production. This information is provided in a number of formats including a traffic light that highlights the main issues of concern in a region. This traffic light system is based on expert panel recommendations for critical values and is housed on the website.

5) Singapore Sustainable Seafood Festival (8-15 June 2014)

WWF recognizes the following types of seafood as "sustainable":

1. Marine Stewardship Council (MSC) certified seafood;
2. Aquaculture Stewardship Council (ASC) certified seafood;
3. Seafood listed on the green list on the WWF Singapore Seafood Guide.

Based on an internationally accepted methodology the guide summarizes a selection of 46 commonly-found seafood in Singapore, into three categories using a traffic light system:

Green (Recommended): Seafood in this category come from well-managed, sustainable stocks which are not considered to be over-exploited. This seafood is the preferred eating choice.

Yellow (Think Twice): Seafood in this category comes from fisheries that are at risk of becoming unsustainable due to poor management and environmental or stock health issues. This seafood should only be eaten occasionally and preferably only when recommended options are not available.

Red (Avoid): Seafood in this category comes from fisheries considered to be overexploited and unsustainable. Consumers should avoid eating fish from these overfished and poorly managed fisheries at present.

6) South African Sustainable Seafood Initiative (SASSI)

In 2004, the World Wide Fund for Nature (WWF) established the South African Sustainable Seafood Initiative (SASSI) to inform and educate all participants in the seafood trade, from wholesalers to restaurateurs through to seafood lovers, about sustainable seafood. By using a "traffic light" system, the color-coded SASSI list categorizes selected South African and imported seafood species according to their conservation status.

Green: This is the group from which consumers are encouraged to choose, as it contains the most sustainable choices from the healthiest and most well-managed populations. These species can handle current fishing pressure.

Orange: This group includes species that have associated reasons for concern, either because the species is depleted as a result of overfishing and cannot sustain current fishing pressure, or the fishery that catches them may cause particularly severe environmental damage, and/or has high by catch, or the lifestyle of the species makes it vulnerable to high fishing pressure. Consumers are encouraged to think twice and consider the implications of these choices.

Red: This group includes both unsustainable species, which are from collapsed populations or have extreme environmental concerns and/or lack appropriate management, and species that are illegal to buy or sell in South Africa (no-sale species). These species should never be bought by consumers. Fish highlighted in bold in this category are illegal to sell in South Africa.

7) Government of Canada: Color Coding for Ice Charts

Colors are used to enhance ice charts for presentations and briefings. The codes allow users to make a quick assessment of the general ice conditions and to visually follow trends. It is important to remember that the colors alone cannot be used for navigation decisions and that more detailed ice information is contained within the Egg Code. There are four color codes in use at CIS, since each code displays the ice in different ways.

Standard CIS Color Code or ISS Color Code:

The Standard CIS Color code is intended to assist navigation decisions in ice-infested waters. It represents the severity of the ice conditions and is somewhat similar to a traffic light. Colors are used to identify concentrations of significant ice. Blue and Green represent relatively easy conditions; Yellow and Orange

© 2015 Global Journals Inc. (US)

indicate caution is needed. Red and Purple indicate the more dangerous ice conditions.

8) *Integrating indigenous livelihood and lifestyle objectives into managing a natural resource*

The impact of alternative management strategies is evaluated using triple-bottom line sustainability objectives, namely impacts on social and cultural outcomes, economic profitability, and resource status (via a traffic-light display where for a particular performance indicator, **red** implies "**worse off**," **amber** means "**same state**," and **green** means "**better off**").

9) *Government consultations on new sustainable development indicators*

When changes in the indicator measures are small, it can be difficult to judge whether they are sufficient to indicate that there has been clear improvement or deterioration. For this reason each measure has been assessed using a set of "traffic lights". These do not show whether the measure has reached any published or implied targets; rather, they show whether changes in the trends are showing a clear improvement or a deterioration.

The traffic lights are determined by identifying a period over which to assess change, and comparing the value of the measure in the base or start year with the value in the end year. Where data are available, two assessment periods have been used:

Long-term – an assessment of change since the earliest date for which data are available (usually back to 1990). If the earliest data available is after 2000, no long term assessment is made.

Short-term – an assessment of change is made for the last five year period.

The traffic lights only reflect the overall change in the measure from the base to the latest year, and do not reflect fluctuations during intervening years. The individual measures also have a third marker which shows the direction of change between the two most recent data points. This period is too short for a meaningful assessment. However, when it exceeds a one percentage point threshold, the direction of change is given as an acknowledgement of very recent trends, and as a possible early sign of emerging trends. The traffic light assessments are:

Green: Improving;

Yellow: Little or no overall change;

Red: deteriorating.

10) *Microbial risk classifications for recreational waters and applications to the Swan and Canning Rivers in Western Australia*

In accordance with established Guidelines, a traffic light system of green, amber and red was devised to monitor 27 aquatic sites more effectively for the WA public. Green represents the safer areas for swimming, and red, areas of higher recreational risk. In the absence of definitions for each risk classification in the Guidelines, generic definitions were developed and assigned a color corresponding to the perceived risk.

Abbott, B., R. Lugg, B. Devine, A. Cook and P. Weinstein 2001 Journal of Water and Health (09.1).

11) *Project/program monitoring and evaluation (M&E) guide*

One way chosen to highlight key data in presentations, is through a "traffic light" approach that rates data by either: 1) **green** for '**on track against target**', 2) **orange/amber** for '**slightly off track but likely to meet the target**', and 3) **red** for '**off target and unlikely to meet target**'.

Int'l Federation of the Red Cross and Red Cross societies, 2011.

12) *Science for Environment Policy*

The *Viswijzer (fish guide/handbook/advisory body)* was set up in 2004 by the North Sea Foundation (NSF) to independently assess stocks of the most popular commercial fish species. The primary consumer tool produced by the *Viswijzer* is a small walletsized card which indicates the sustainability status of different species with a traffic light system (red = overexploited, green = environmentally sustainable). The card is now reportedly used by 25% of all Dutch consumers.

DG News Alert Service; European Commission

13) *Traffic Light Labeling is the Best Way to Reach Consumers*

How food labeling regulations should be designed remains a subject of controversy. There are two models to choose from: the EU Commission prefers a system in which the recommended daily values for each dietary component are indicated as a percentage, without a color-coded classification system. By contrast, consumer and health care organizations prefer a traffic light model, with red, yellow, and green lights to indicate nutrient levels in a particular food.

(Soon to be published) - Kornelia Hagen. Nutritional Information: in DIW Weekly Report No. 19.

14) *The emergence and effectiveness of the Marine Stewardship Council*

A consumer-based approach has been introduced to improve fisheries governance, and develop seafood-ranking guides to help consumers choose fish from sustainably managed fisheries. The Audubon Seafood wallet card is intended to guide customers when ordering seafood in restaurants and buying fish in supermarkets. It identifies seafood choices according to traffic-light colors, green, yellow and red.

Lars H. Gulbrandsen Fridtjof Nansen Institute, P.O. Box 326, 1326 Lysaker, Norway. (Forthcoming in Marine Policy vol. 33, 2009).

© 2015 Global Journals Inc. (US)

15) Policy on Non-Timber Forest Products

The Forestry Commission for Scotland is keen to support and encourage the development of the NTFP (Non-Timber Forest Product) sector in a way which allows continued access to the resource, but ensures that harvesting is carried out in a sustainable and responsible way. A new Access Behavior Code has been developed to provide guidance to FCS staff and stakeholders. This sets out how the relevant legislation applies to forest users, and provides a traffic light system to indicate what activities are acceptable, which will be subject to advice, or in the worst case, criminal proceedings. ***Scottish Government Policy.***

16) Development and Use of Reference Points

Fishing mortality and stock size reference points synthesize much information into a few numbers (e.g., *F*MSY, BMSY), while index-based reference points are generally for individual data sets. Thus, the utility of index-based reference points is improved with the addition of more data sources. One method uses a 'traffic light approach' (see Caddy's Traffic Light Approach). In this type of management régime, abundance, recruitment, age structure, and other fishery-independent or – dependent information, is used to assess the current status of the stock. In utilizing multiple sources of information, indicators of stock status may be more informative when compared with reference points or methods based on a single data source.

McKown, K., S. Correia & M. Cieri. (2008). The Assessment Science Committee; Atlantic States Marine Fisheries Commission.

17) Halliday et al. (2001) proposed that decision rules be based on the integrated score of indicator values measuring at least three characteristics (abundance, production, and fishing mortality)

A gradation of responses is likely to occur, since individual indicators of characteristics may not be triggered simultaneously. This may provide some redundancy and smoothing if the proportion of indicators triggered determines the degree of management response. On this point, Prager (1994) and Prager et al. (2003) argued for the advantages of using normalizing time series, or expressing indicators in dimensionless form; such as the ratio of current value to the 'optimal' value. This puts all the indicators on the same scale, though it might be advisable to use standard deviation units (Z transformed) to also eliminate differences in variability.

18) A bio-economic indicators suite for the appraisal of the demersal trawl fishery in the Southern Adriatic Sea (Central Mediterranean).

Biological indicators were applied for "single-species" (*Eledone cirrhosa, E. moschata, Illex coindetti, Merluccius merluccius, Mullus barbatus, Nephrops norvegicus, Parapenaeus longirostris, Raja clavata, Zeus faber*), and for "multispecies" analysis. Economic indicators describing economic performance, productivity, costs and prices, and the overall economic sustainability of fishery were estimated. Social indicators and a general indicator summarizing social sustainability were also considered. Indicator values were displayed using the Traffic Light system. Both fishery-independent and fishery-dependent indicators highlighted a progressive decline of the trawl fishery system in area GSA 18. This decline was mainly related to ongoing depletion of the traditional fishery target species (mostly long-living, latematuring species), which were partially replaced by an increase of traditional accessory species (generally short-lived species), as well as by the reduction of productivity and increasing costs. The whole procedure was proposed as a contribution to the identification and applicability of bio-economic indicators for fishery management purposes. ***Ceriola L., P. Accadia, P. Mannini, F. Massa, N. Milone, N. Ungaro. (2008).Fish. Res., vol. 92, no. 2, pp. 255-267.***

19) CEFAS: Potential reference points, precautionary management frameworks and harvest control rules for UK shellfish species

Traffic light systems, primarily used in data-poor situations, allow the synthesis of signals from a range of sometimes-empirical indices and indicators. They use scoring systems to combine metrics of different scales or units and provide an overall indication of stock or fishery health. Scoring systems can include fuzzy logic and ramp functions, but the selection and weighting of indices to be used in the synthesis is crucial to the overall score. Traffic light (TL) systems can, and preferably should be extended to include Harvest Control Rules (HCRs), thereby acting as a precautionary management framework, rather than simply as a combined index. Traffic light systems have been criticized for a lack of scientific rigor. Nonetheless, they have been quite widely used in Canada, particularly for crustacean stocks, but have not been applied to any significant extent in Europe.

Many stocks are taken as by-catch and are very data-poor. In these instances simpler approaches may be required. At many levels of complexity there may be advantage in utilizing several independent indicators and taking environmental conditions into account. Traffic light approaches can provide a suitable means to automate and formalize data synthesis as well as the framework for making consequent management decisions. ***Report commissioned by the Shellfish Association of Great Britain (SAGB) and the Marine Stewardship Council (MSC) by M.T. Smith 2008.***

20) A critical review of approaches to aquatic environmental assessment

The traffic light approach was adapted for the Charting Progress report (DEFRA, 2005) to indicate

© 2015 Global Journals Inc. (US)

whether the current environmental status is 'acceptable', 'unacceptable' or if there is 'room for improvement'. These are subjective estimates based on available evidence, reached in consultation with experts. Color coding is useful for showing trends, but interpretation is generally subjective and can be influenced by the selection of components and/or the number and ranges of color categories chosen. Computer modeling systems are used by some authors.

Foden, J., S. I. Rogers, A. P. Jones (2008).Mar. Poll. Bull. 56; pp.1825–1833.

21) *Charting Progress: an integrated assessment of the state of UK seas*

Key principles for the assessment process: For some components it was straightforward to decide on the extent of problems within a Region. For example, the eutrophication assessment showed that in some Regions, eutrophication only occurred in several small estuaries. These areas constitute less than 0.2% of each Region (and less than 0.003% overall), so their eutrophication status was represented by a green traffic light denoting 'few or no problems'. However, for the habitats and species components it has sometimes been more difficult. The assessments address the number of pressures exerted on it, or the impacts it receives, or a combination of the two. For example, the intertidal rock habitat in Region 5 is affected by rising sea levels and climate change, and this has led to changes in a number of rocky shore communities. Even though the extent of the rocky shore habitat is small, within the context of Region 5 as a whole it is significant, so it was decided to allocate this component an amber status within Region 5, thus denoting 'some problems'. Although we have used all the evidence available, not all aspects have been covered, so we have had to rely on expert judgment in assigning 'traffic light' status to some of the components.

Department for the Environment, Food and Rural Affairs, Defra, 2005. PB 9911. 120pp. (http://www.defra.gov.uk/environment/water/marine/uk/stateofsea/index.htm).

22) *The OECD Environmental Outlook to 2030*

The report 'Key Messages': is based on projections of economic and environmental trends to 2030. The key environmental challenges for the future are presented according to a "traffic light" system. The *Outlook* also presents simulations of policy actions to address the key challenges, including their potential environmental, economic and social impacts. Classified by a traffic light approach are aspects of climate change, biodiversity & renewable natural resources, water, air quality and waste & hazardous chemicals.

A Green light = well-managed environmental issues, or where there have been significant improvements in management in recent years.

A Yellow light = environmental issues which remain a challenge, where management is improving, where the current state is uncertain, or which were well managed in the past but less so now.

A Red light = environmental issues which are not well managed, are in a bad or worsening state, and which require urgent attention. All trends are global, unless otherwise specified.

Action is affordable: policy scenarios and costs

The *Outlook* highlights some "red light" issues that need to be addressed urgently. The policy scenarios in this *Outlook* indicate that policies and technologies to address the challenges are available and affordable. Ambitious policy actions to protect the environment can increase the efficiency of the economy and reduce health costs. In the long term, the benefits of early action on many environmental environmental challenges are likely to outweigh the costs.

23) *Guidance for methane and carbon dioxide emissions during construction*

The Traffic Lights approach details what protection measures should be installed to adequately protect a residential development against emergence of ground gases. Attention is paid to current best practice in use throughout industry and to site characterization techniques for improving risk assessment accuracy. Risk assessment and its role in site development is introduced, and various methods of determining risk are presented. A key element is the reduction of ambiguity in the choice and installation of ground gas protection measures. A set of 'Traffic Lights' are proposed where if specified methane and carbon dioxide concentrations exceed Typical Maximum Concentrations, further evaluation of flow rates is required. (*NHBC/RSK).*

24) *Sustainability criteria for fisheries subsidies: Options for the WTO*

Benchmarks for Rapid Overall Evaluations. A "condensed questionnaire" was prepared to establish the state of management and exploitation of marine resources as a basis for further development. Although exact criteria were not proposed, if scored impartially by persons familiar with the fishery traffic light criteria, it should return a high percentage of 'Green' responses if the fishery is properly managed. A proportion of 'Yellow' responses can be accepted, but any 'Red' responses should be seen as the basis for urgent improvements. *UNEP/WWF report: by David K. Schorr and John F. Caddy.*

25) *Great Barrier Reef (GBR) Marine Park Authority: Indicators; their application for marine protected area management*

A *'Traffic light'* approach is satisfactory for simple depiction of the status of the GBR, using standard indicators. What does an indicator need to be?

© 2015 Global Journals Inc. (US)

- Representative?: is it representative of the GBR as a whole, or an issue?
- Responsive?: will it change according to changes in the health of the GBR?
- Scientific merit?: can it be measured accurately and relatively simply?
- Meaningful?: especially to managers & the community.
- Threshold?: is there a level at which concern will be raised in time to take action?
- Ecologically, socially & economically relevant?
- Indicators must reflect changes at spatial and temporal scales of relevance to management and what needs to be measured;

Suggested criteria:

- You need differing indicators for site level and system level;
- Think of your audience when developing an indicator;
- Ecological goals, socio-economic and governance goals are not mutually exclusive; but they do need different evaluation criteria/indicators.

World Heritage Workshop, Paris, Jan. 2007.

26) *Charting Progress: An Integrated Assessment of the State of UK Seas*

This is the first integrated assessment of the state of UK seas used a "traffic light" system to indicate whether progress is acceptable, unacceptable, or has room for improvement. Assessments apply both to fauna/flora (fish and other biota), marine mammals, sea birds, environmental quality, and climate change. The evidence is capable of differing interpretations, (but) the judgments expressed were reached in consultation with experts. Assessment criteria used in an example of the traffic light categories for fish stocks, follows:

RED: Stocks suffering from reduced reproductive capacity

YELLOW 1: Stocks which are at risk of suffering reduced reproductive capacity

YELLOW 2: Stocks at full reproductive capacity but are harvested unsustainably

RED: Stocks at full reproductive capacity and being harvested sustainably

WHITE: No assessment done (either no data, unfished, or species not present).

The multi-indicator system and the TL methodology are illustrated as a means of following changes within the changes in the stock, to provide useful information for the assessment of the resource.
www.defra.gov.uk.

27) *Draft Bering Sea & Aleutian Is. King and Tanner Crab Plan. (Addendum to King and Tanner Crab Plan Team Meeting Minutes, 4 October 2003)*

Additional elements were proposed to be included in an amendment of the Plan:

- 'A Limit Reference Point [LRP] System [Caddy 1998] is needed for gauging the annual status of the stocks.
- Caddy's 'Traffic Light System' for identifying and enumerating meaningful indices of stock status evaluated annually, so as to derive an aggregate index of stock health. This method was proposed to replace the current simple determination as to where current stock biomass is relative to a single level'.

28) *Fishing for the Future: Unilever's Fish Sustainability Initiative (FSI)*

Unilever was the company that in 1998 began to apply a traffic light approach to the fish products they offered for sale. Their brochure described this event as follows: 'In 1996 we started by engaging with our fish suppliers to encourage them to adopt sustainable fishing practices. That year we wrote to all our suppliers asking them to confirm that their fish were legally caught in specified FAO catch areas and that they were not involved in species threatened with extinction. We stopped doing business with those suppliers who could not offer confirmation. We then developed a method to assess our suppliers. In 1996, we began working with the international conservation organization WWF, to help establish an independent certification programme for sustainable fisheries – known as the Marine Stewardship Council (MSC)'.

.Our sustainability assessment tool: Conserving biodiversity and the sustainable use of biological resources– as set out in the United Nations Convention on Biological Diversity – are at the core of our fish sustainability initiative. We have developed what we call a traffic light system to assess the sustainability of fisheries, based on the 1995 FAO Code of Conduct for Responsible Fisheries. Our dedicated sustainability manager assesses each fishery against five indicators: fisheries research; quota system; regulatory tools; control systems; long-term management plan. The effect of fishing on marine ecosystems is also taken into account. We grade the assessment results into three colors – red, green and yellow (see below). A fishery that gets an all green coloration is deemed ***sustainable*** and we encourage them to seek certification to the Marine Stewardship Council (MSC) Standard. Those that show a mix of green and yellow are deemed ***managed and progressing***, and those that get one or more red color, ***poorly managed***. We categorize a fishery as ***unmanaged*** if it scores red against all five indicators. We no longer source from fisheries that are unmanaged, and continue

© 2015 Global Journals Inc. (US)

to support those that are making good progress towards sustainability. In 1998 we started to use our traffic light system to assess our whitefish (groundfish) suppliers. We have now reached the stage where the checks and re-checks are continual. In practice, for each fishery, four indicators were set up by color as to whether the fishery was satisfactory in the following functions:

INDICATOR 1: Fisheries research

INDICATOR 2 : Quota system

INDICATOR 3: Regulatory tools

INDICATOR 4: Control systems

INDICATOR 5: Long-term management plan

Depending on the response to these individual indicators, the fishery was categorized as follows:

ALL GREEN: Sustainable

MIX OF GREEN AND YELLOW: Managed and progressing

ONE OR MORE RED: Poorly managed

ALL RED: Unmanaged

29) 'A food labeling row shows no signs of abating' (UK)

The centre of the controversy is the traffic light system, which allocates red, yellow and green colors for total fat, salt, saturated fat, sugar and calories per 100g/ml, in an attempt to provide an easy visual system for assessing the nutritional properties of a particular food prior to buying it in the supermarket.

When the scheme was introduced last summer, a Member of Parliament reportedly argued that traffic light labeling should be made mandatory across Europe. After only a few months of implementation, the impression was that this outcome was being achieved through a voluntary scheme. However, during the last Agriculture and Fisheries Council of 2013, several national delegations presented their concerns on this scheme, arguing that it had the potential to affect the free movement of goods and harm traditional regional food products. On that occasion, concerns were played down by highlighting that the UK scheme introduced is voluntary, and the possibility was mentioned of preparing a report on all labeling systems in place by Member States. Nonetheless, a comprehensive briefing was presented urging the Commission to assess its effects on the internal market; the competitiveness of the European food industry; the provision of correct health information to consumers; and the safeguard of traditional regional food products.

Table 1 : Observed frequencies of traffic light applications located in different sectors

Key: *FI:* Fishery Assessment/Management; *AQ:* Aquaculture /Agriculture; *ENV:* Environmental/Ecosystem Issues; *MED:* Medical/issues/Food/ Health/Safety; *CON:* Wildlife) Conservation/Forestry; *DEV:* Sustainable/Project Development

Year	FI	AQ	ENV	MED	CON	DEV	TOTAL
1998	1			1			2
1999	2						2
2000	1						1
2001	3						3
2002	1	3	2				6
2003	5	1					6
2004	10					1	11
2005	9		2				11
2006	3	1					4
2007	9				1		11
2008	7		8				16
2009	1				1	1	3
2010	1	1		2			4
2011	5		1	1		3	10
2012							0
2013	1		1	2		1	5
2014	1	1		8	1		11

© 2015 Global Journals Inc. (US)

A preliminary review of traffic light applications present on the WEB and in publication sources, as judged by key words, is shown in Table 1. The Fisheries Assessment and Management category is dominant and apparently an early application, initiated in 1998. The diffusion of the methodology/terminology to other sectors is indicated in Table 1 and the preceding brief descriptive texts.

II. Discussion and Conclusions

Many TL applications found on the Web outside the fisheries sector seem to show that policy applications may utilize TL methodologies, even though the contents of the traffic light table used for technical analysis are not always numerical data, but may be textual corresponding to legislative criteria. The contents may consist either of the diagnosis, or the actions to be taken, should specific conditions be met. In some cases, the diagnoses in color form are a measure of the current state of the issue in question: in others they indicate dynamic changes that have occurred over the recent time horizon, since the last event mentioned (e.g., improving; static; deteriorating).

- Regardless of the metrics used, the TL trends for multiple indicators can be clearly presented on a single page. This is an aid to hypothesis formulation in situations of uncertainty.
- The traffic light report is suited for combining quantitative or semi-quantitative data in different units of measurement.
- Data from the natural world do not exist 'at equilibrium', nor are they usually treated as single, or simple, variables in a computer model. Using a broad range of indicators offers more opportunities to pick up changes in critical factors over time, such as regime shifts or changes in ecosystem components (Caddy, 2005). Thus the method provides a multidisciplinary display of information for deciding which questions should be addressed in statistical models, and whether the appropriate data exist to do so.
- The graphic presentation that results is easy for non-technical audiences to understand, and may be used as a precautionary framework that will lead to the development of new limit reference points as experience and data accumulates.
- To create an integrated management framework for fisheries applications, performance reports can be linked to simple regulatory control rules, that in some circumstances may be established by participants in the activity.
- In decision-making, the TL approach brings into play data from a wide variety of monitoring approaches, including the results of traditional assessment or evaluation methodologies, but also anecdotal and political/economic considerations which may critically affect management decisions.

References Références Referencias

1. Ceriola, L., P. Accadia, P. Mannini, F. Massa, N. Milone, & N. Ungaro.. (2008). A bio-economic indicators suite for the appraisal of the demersal trawl fishery in the Southern Adriatic Sea (Central Mediterranean). Fish. Res.Vol. 92, (2–3), pp. 255–267.
2. Accadia P. & Spagnolo M. (2006). Socio-economic indicators for the Adriatic Sea demersal fisheries. The International Institute of Fisheries Economics & Trade. Corvallis, Oregon. CD-ROM Format.
3. Beverton, R. J. H., and Holt, S. J. (1957). On the Dynamics of Exploited Fish Populations. Her Majesty's Stationery Office, London. 553 pp.
4. Bowes-Larkin, A.(214). Two degrees of separation. New Scientist Vol. 224 (2998), p28-29.
5. Caddy, J. F.(1996). A checklist for fisheries resource management issues seen from the perspective of the FAO Code of Conduct for Responsible Fisheries. FAO Fish. Circ, 917, 22p.
6. Caddy, J. F. (1998). Deciding on precautionary management measures for a stock and appropriate limit reference points (LRPs) as a basis for a multi-LRP Harvest Law. NAFO SCR Doc., No 8, SN 2983, 13p.
7. Caddy, J. F., (1999). Deciding on precautionary management measures for a stock based on a suite of limit reference points (LRPs) as a basis for a multi-LRP harvest law. NAFO Sci. Counc. Stud. 32: 55–68.
8. Caddy, J. F., (1999b). A short review of precautionary reference points and some proposals for their use in data-poor situations. FAO Fish. Tech. Pap. No. 379; 30p.
9. Caddy, J. F. (2002) Viewpoint: Limit reference points, traffic lights, and holistic approaches to fisheries management with minimal stock assessment input – a personal viewpoint. J. Fish. Res. 56. p133-137.
10. Caddy, J. F. (2004). Current usage of fisheries indicators and reference points, and their potential application to management of fisheries for marine invertebrates. J. Fish. Aquat. Sci. 61: 1307–1324.
    - Caddy, J. F., E. Duzgunes and K. Prodanov. (2005). Monitoring changes in the Black Sea ecosystem and fisheries using indicators in support of management decision making. Black Sea Commission meeting document.
    - Caddy, J. F. (2006). Recent experience and future options for fisheries assessment and management in the Black Sea: a GFCM perspective. Meeting document prepared as a consultant to GFCM.

© 2015 Global Journals Inc. (US)

11. Caddy, J. F. and D. J. Agnew. (2004). An overview of recent global experience with recovery plans for depleted marine resources and suggested guidelines for recovery planning. Revs. Fish Biol. and Fisheries, 14, P 43-112.
12. Caddy, J. F. and R. Mahon (1995). Reference points for fisheries management. FAO Fish. Tech. pap. 347, 83pp.
13. Caddy, J. F. and T. Surette (2005). In retrospect the assumption of sustainability for Atlantic fisheries has proved an illusion. Revs. Fish. Biol. Fisheries.15: p.313-337.
14. J. F. Caddy, E. Wade, T. Surette, M. Hebert, M. Moriyasu. (2005).Using an empirical traffic light procedure for monitoring and forecasting in the Gulf of St. Lawrence fishery for the snow crab, *Chionoecetes opilio.* Fisheries Research 76 (2005) 123–145.
15. Ceriola, L., N. Ungaro & F. Toteda. (2006). A "Traffic" Light approach for the assessment of the Broadtail shortfin squid *Illex coindetii* Verany, 1839 in the Southern Adriatic Sea (Central Mediterranean). Revs Fish Biol. Fisheries, Volume 17, Issue 2-3, pp 145-157.
16. Choi, J. S., K. T. Frank, B. D. Petrie and W.C. Legget. (2005). Integrated assessment of a large marine ecosystem: a case study of the devolution of the eastern Scotian Shelf, Canada. *Oceanography and Marine Biology: an annual review* 43: 47-67.
17. CSAS *(*2007/034). Proceedings of the Assessment Framework for Northern Shrimp (*Pandalus borealis*) off Labrador and the northeastern coast of Newfoundland, May 28-30, 2007, St. John's, NL.
18. FAO, (1995). Precautionary approach to fisheries. Part I: Guidelines on the precautionary approach to capture fisheries and species introductions. FAO Fish. Tech. Pap. 350 (1), FAO, Rome, 52 pp. Reproduced with minor editing as FAO Technical Guidelines for Responsible Fisheries. No. 2.
19. Fulton, E. A., Smith, A. D. M., Webb, H. and Slater, J., (2004). Ecological indicators for the impacts of fishing on non-target species, communities and ecosystems: review of potential indicators. Australian Fisheries Management Authority Final Research Report No. R99/1546, 116 pp.
20. Gulland, J. A, and L. K. Boerema. (1973). Scientific advice on catch levels. Fish. Bull. 71(2), pp. 325-335.
21. Halliday, R. G., L. P. Fanning and R. K. Mohn. (2001). Use of the traffic light method in fishery management planning. Canadian Science Advisory Secretariat, Res. Doc. 2001/108, 41 p.
22. Koeller, P. A., Cover, M. & King, M., (2002). A new traffic light assessment for the Eastern Scotian Shelf Shrimp Fishery in 2001. Canadian Science Advisory Secretariat, 2002. 50pp.
23. Koeller, P., L. Savard, D. G. Parsons and C. Fu. (2000). A precautionary approach to assessment and management of shrimp stocks in the Northwest Atlantic. J. Northw. Atl. Fish. Sci., Vol 27, p235-246.
24. Koeller, P. (2007). Ecosystem-Based Psychology, or, How I Learned to Stop Worrying and Love the Data. ICES CM 2007/R:06.
25. Link, J. S. (2002) Ecological considerations in fisheries management: when does it matter? Fisheries 27, 10–17.
26. Longhurst, A. R. (2010). Mismanagement of marine fisheries. Cambridge University Press.
27. MacNeil, M. A. (2013). EDITORIAL The politics, science and policy of reference points for resource management. Environmental Conservation: vol.40, pp 297-301.
28. Mangel M. and Levin, P. S. (2005) Regime, phase and paradigm shifts: making community ecology the basic science for fisheries. Phil. Trans. R. Soc. B (2005) 360, 95–105.
29. Myers, R. A., Rosenberg, A. A., Mace, P. M., Barrowman, N, and Restrepo, V. R., (1994), In search of thresholds for recruitment overfishing. ICES J. Mar. Sci. 51; 191-205.
30. CSAS (2007). Proceedings of the assessment framework for Northern shrimp (*Pandalus borealis*) off Labrador and the northeastern coast of Newfoundland. May 28-30, 2007, St.John's, NL. CSAC (Canadian Science Advisory Secretariat, Proceedings Series 2007/034.
31. Park, S.-K. (2009). Assessment of effectiveness of improved fisheries management techniques. KMI. International Journal of Maritime Affairs and Fisheries, Vol 1(2); pp 49-78.
32. Scandol, J. P. (2003). Use of cumulative sum (CUSUM) control charts of landed catch in the management of fisheries. Fish. Res. Vol 64, pp 19-36.
33. Schaefer, M. B. (1954), "Some aspects of the dynamics of populations important to the management of the commercial marine fisheries". Bulletin of the Inter-American Tropical Tuna Commission 1: 25-56.
34. Seijo, J. C., J. F. Caddy, W.W. Arzapalo & A. Cuevas. (2013). Considerations for an ecosystem approach to management in the Southern Gulf of México. In: J. W. Day & A. Yáñez-Arancibia (eds.), The Gulf of Mexico: Ecosystem-Based Management. Texas A&M University Press, Corpus Christi. Pp 319-336.
35. Ungaro, N., Accadia, P., Ceriola L. Mannini P., Massa F., Milone N. (2006). Applicability and performance of some biological and economic indicators for the Adriatic Sea trawl fisheries in the western GFCM GSA 18. Scientific Cooperation to Support Responsible Fisheries in the Adriatic Sea.

© 2015 Global Journals Inc. (US)

GCP/RER/010/ITA/OP-19. AdriaMed Occasional Papers 19: 24 pp.

36. Wheeler, (2006) Atlantic Herring: Assessment of Newfoundland herring East and South. Newfoundland and Labrador Region. Canadian Science Advisory Secretariat Science Advisory Report 2009/069 April 2010.
37. Zaitsev, Yu. P. (1993). Impacts of eutrophication on the Black Sea fauna. In: Fisheries and environmental studies in the Black Sea system. GFCM Studies and Reviews, No 64, pp 63-85.
38. Zwanenberg, K.C.T.,Bowen, D.,Bundy A., Drinkwater K., Frank K., O'Boyle, R., Sameoto D., and Sinclair M. (2002).Decadal changes in the Scotian Shelf large marine ecosystem. In: Sherman K., and Skjoldal H. R. (eds)., Large Marine Ecosystems of the North Atlantic. Elsevier Science, Amsterdam, pp 105-150.

© 2015 Global Journals Inc. (US)

Global Journals Inc. (US) Guidelines Handbook 2015

www.GlobalJournals.org

FELLOWS

FELLOW OF ASSOCIATION OF RESEARCH SOCIETY IN SCIENCE (FARSS)

Global Journals Incorporate (USA) is accredited by Open Association of Research Society (OARS), U.S.A and in turn, awards "FARSS" title to individuals. The 'FARSS' title is accorded to a selected professional after the approval of the Editor-in-Chief/Editorial Board Members/Dean.

- The "FARSS" is a dignified title which is accorded to a person's name viz. Dr. John E. Hall, Ph.D., FARSS or William Walldroff, M.S., FARSS.

FARSS accrediting is an honor. It authenticates your research activities. After recognition as FARSB, you can add 'FARSS' title with your name as you use this recognition as additional suffix to your status. This will definitely enhance and add more value and repute to your name. You may use it on your professional Counseling Materials such as CV, Resume, and Visiting Card etc.

The following benefits can be availed by you only for next three years from the date of certification:

FARSS designated members are entitled to avail a 40% discount while publishing their research papers (of a single author) with Global Journals Incorporation (USA), if the same is accepted by Editorial Board/Peer Reviewers. If you are a main author or co-author in case of multiple authors, you will be entitled to avail discount of 10%.

Once FARSB title is accorded, the Fellow is authorized to organize a symposium/seminar/conference on behalf of Global Journal Incorporation (USA). The Fellow can also participate in conference/seminar/symposium organized by another institution as representative of Global Journal. In both the cases, it is mandatory for him to discuss with us and obtain our consent.

You may join as member of the Editorial Board of Global Journals Incorporation (USA) after successful completion of three years as Fellow and as Peer Reviewer. In addition, it is also desirable that you should organize seminar/symposium/conference at least once.

We shall provide you intimation regarding launching of e-version of journal of your stream time to time.This may be utilized in your library for the enrichment of knowledge of your students as well as it can also be helpful for the concerned faculty members.

The FARSS can go through standards of OARS. You can also play vital role if you have any suggestions so that proper amendment can take place to improve the same for the benefit of entire research community.

As FARSS, you will be given a renowned, secure and free professional email address with 100 GB of space e.g. johnhall@globaljournals.org. This will include Webmail, Spam Assassin, Email Forwarders,Auto-Responders, Email Delivery Route tracing, etc.

The FARSS will be eligible for a free application of standardization of their researches. Standardization of research will be subject to acceptability within stipulated norms as the next step after publishing in a journal. We shall depute a team of specialized research professionals who will render their services for elevating your researches to next higher level, which is worldwide open standardization.

The FARSS member can apply for grading and certification of standards of their educational and Institutional Degrees to Open Association of Research, Society U.S.A. Once you are designated as FARSS, you may send us a scanned copy of all of your credentials. OARS will verify, grade and certify them. This will be based on your academic records, quality of research papers published by you, and some more criteria. After certification of all your credentials by OARS, they will be published on your Fellow Profile link on website https://associationofresearch.org which will be helpful to upgrade the dignity.

The FARSS members can avail the benefits of free research podcasting in Global Research Radio with their research documents. After publishing the work, (including published elsewhere worldwide with proper authorization) you can upload your research paper with your recorded voice or you can utilize chargeable services of our professional RJs to record your paper in their voice on request.

The FARSS member also entitled to get the benefits of free research podcasting of their research documents through video clips. We can also streamline your conference videos and display your slides/ online slides and online research video clips at reasonable charges, on request.

© Copyright by Global Journals Inc.(US)| Guidelines Handbook

The FARSS is eligible to earn from sales proceeds of his/her researches/reference/review Books or literature, while publishing with Global Journals. The FARSS can decide whether he/she would like to publish his/her research in a closed manner. In this case, whenever readers purchase that individual research paper for reading, maximum 60% of its profit earned as royalty by Global Journals, will be credited to his/her bank account. The entire entitled amount will be credited to his/her bank account exceeding limit of minimum fixed balance. There is no minimum time limit for collection. The FARSS member can decide its price and we can help in making the right decision.

The FARSS member is eligible to join as a paid peer reviewer at Global Journals Incorporation (USA) and can get remuneration of 15% of author fees, taken from the author of a respective paper. After reviewing 5 or more papers you can request to transfer the amount to your bank account.

MEMBER OF ASSOCIATION OF RESEARCH SOCIETY IN SCIENCE (MARSS)

The ' MARSS ' title is accorded to a selected professional after the approval of the Editor-in-Chief / Editorial Board Members/Dean.

The “MARSS” is a dignified ornament which is accorded to a person’s name viz. Dr. John E. Hall, Ph.D., MARSS or William Walldroff, M.S., MARSS.

MARSS accrediting is an honor. It authenticates your research activities. After becoming MARSS, you can add 'MARSS' title with your name as you use this recognition as additional suffix to your status. This will definitely enhance and add more value and repute to your name. You may use it on your professional Counseling Materials such as CV, Resume, Visiting Card and Name Plate etc.

The following benefitscan be availed by you only for next three years from the date of certification.

MARSS designated members are entitled to avail a 25% discount while publishing their research papers (of a single author) in Global Journals Inc., if the same is accepted by our Editorial Board and Peer Reviewers. If you are a main author or co-author of a group of authors, you will get discount of 10%.

As MARSS, you will be given a renowned, secure and free professional email address with 30 GB of space e.g. johnhall@globaljournals.org. This will include Webmail, Spam Assassin, Email Forwarders,Auto-Responders, Email Delivery Route tracing, etc.

We shall provide you intimation regarding launching of e-version of journal of your stream time to time.This may be utilized in your library for the enrichment of knowledge of your students as well as it can also be helpful for the concerned faculty members.

The MARSS member can apply for approval, grading and certification of standards of their educational and Institutional Degrees to Open Association of Research, Society U.S.A.

Once you are designated as MARSS, you may send us a scanned copy of all of your credentials. OARS will verify, grade and certify them. This will be based on your academic records, quality of research papers published by you, and some more criteria.

It is mandatory to read all terms and conditions carefully.

Auxiliary Memberships

Institutional Fellow of Global Journals Incorporation (USA)-OARS (USA)

Global Journals Incorporation (USA) is accredited by Open Association of Research Society, U.S.A (OARS) and in turn, affiliates research institutions as "Institutional Fellow of Open Association of Research Society" (IFOARS).

The "FARSC" is a dignified title which is accorded to a person's name viz. Dr. John E. Hall, Ph.D., FARSC or William Walldroff, M.S., FARSC.

The IFOARS institution is entitled to form a Board comprised of one Chairperson and three to five board members preferably from different streams. The Board will be recognized as "Institutional Board of Open Association of Research Society"-(IBOARS).

The Institute will be entitled to following benefits:

The IBOARS can initially review research papers of their institute and recommend them to publish with respective journal of Global Journals. It can also review the papers of other institutions after obtaining our consent. The second review will be done by peer reviewer of Global Journals Incorporation (USA) The Board is at liberty to appoint a peer reviewer with the approval of chairperson after consulting us.

The author fees of such paper may be waived off up to 40%.

The Global Journals Incorporation (USA) at its discretion can also refer double blind peer reviewed paper at their end to the board for the verification and to get recommendation for final stage of acceptance of publication.

The IBOARS can organize symposium/seminar/conference in their country on behalf of Global Journals Incorporation (USA)-OARS (USA). The terms and conditions can be discussed separately.

The Board can also play vital role by exploring and giving valuable suggestions regarding the Standards of "Open Association of Research Society, U.S.A (OARS)" so that proper amendment can take place for the benefit of entire research community. We shall provide details of particular standard only on receipt of request from the Board.

The board members can also join us as Individual Fellow with 40% discount on total fees applicable to Individual Fellow. They will be entitled to avail all the benefits as declared. Please visit Individual Fellow-sub menu of GlobalJournals.org to have more relevant details.

© Copyright by Global Journals Inc.(US) | Guidelines Handbook

We shall provide you intimation regarding launching of e-version of journal of your stream time to time. This may be utilized in your library for the enrichment of knowledge of your students as well as it can also be helpful for the concerned faculty members.

After nomination of your institution as "Institutional Fellow" and constantly functioning successfully for one year, we can consider giving recognition to your institute to function as Regional/Zonal office on our behalf.
The board can also take up the additional allied activities for betterment after our consultation.

The following entitlements are applicable to individual Fellows:

Open Association of Research Society, U.S.A (OARS) By-laws states that an individual Fellow may use the designations as applicable, or the corresponding initials. The Credentials of individual Fellow and Associate designations signify that the individual has gained knowledge of the fundamental concepts. One is magnanimous and proficient in an expertise course covering the professional code of conduct, and follows recognized standards of practice.

Open Association of Research Society (US)/ Global Journals Incorporation (USA), as described in Corporate Statements, are educational, research publishing and professional membership organizations. Achieving our individual Fellow or Associate status is based mainly on meeting stated educational research requirements.

Disbursement of 40% Royalty earned through Global Journals : Researcher = 50%, Peer Reviewer = 37.50%, Institution = 12.50% E.g. Out of 40%, the 20% benefit should be passed on to researcher, 15 % benefit towards remuneration should be given to a reviewer and remaining 5% is to be retained by the institution.

We shall provide print version of 12 issues of any three journals [as per your requirement] out of our 38 journals worth $ 2376 USD.

Other:

The individual Fellow and Associate designations accredited by Open Association of Research Society (US) credentials signify guarantees following achievements:

- The professional accredited with Fellow honor, is entitled to various benefits viz. name, fame, honor, regular flow of income, secured bright future, social status etc.

- In addition to above, if one is single author, then entitled to 40% discount on publishing research paper and can get 10%discount if one is co-author or main author among group of authors.
- The Fellow can organize symposium/seminar/conference on behalf of Global Journals Incorporation (USA) and he/she can also attend the same organized by other institutes on behalf of Global Journals.
- The Fellow can become member of Editorial Board Member after completing 3yrs.
- The Fellow can earn 60% of sales proceeds from the sale of reference/review books/literature/publishing of research paper.
- Fellow can also join as paid peer reviewer and earn 15% remuneration of author charges and can also get an opportunity to join as member of the Editorial Board of Global Journals Incorporation (USA)
- • This individual has learned the basic methods of applying those concepts and techniques to common challenging situations. This individual has further demonstrated an in–depth understanding of the application of suitable techniques to a particular area of research practice.

Note :

"

- In future, if the board feels the necessity to change any board member, the same can be done with the consent of the chairperson along with anyone board member without our approval.
- In case, the chairperson needs to be replaced then consent of 2/3rd board members are required and they are also required to jointly pass the resolution copy of which should be sent to us. In such case, it will be compulsory to obtain our approval before replacement.
- In case of "Difference of Opinion [if any]" among the Board members, our decision will be final and binding to everyone. "

Process of submission of Research Paper

The Area or field of specialization may or may not be of any category as mentioned in 'Scope of Journal' menu of the GlobalJournals.org website. There are 37 Research Journal categorized with Six parental Journals GJCST, GJMR, GJRE, GJMBR, GJSFR, GJHSS. For Authors should prefer the mentioned categories. There are three widely used systems UDC, DDC and LCC. The details are available as 'Knowledge Abstract' at Home page. The major advantage of this coding is that, the research work will be exposed to and shared with all over the world as we are being abstracted and indexed worldwide.

The paper should be in proper format. The format can be downloaded from first page of 'Author Guideline' Menu. The Author is expected to follow the general rules as mentioned in this menu. The paper should be written in MS-Word Format (*.DOC,*.DOCX).

The Author can submit the paper either online or offline. The authors should prefer online submission.Online Submission: There are three ways to submit your paper:

(A) (I) First, register yourself using top right corner of Home page then Login. If you are already registered, then login using your username and password.

(II) Choose corresponding Journal.

(III) Click 'Submit Manuscript'. Fill required information and Upload the paper.

(B) If you are using Internet Explorer, then Direct Submission through Homepage is also available.

(C) If these two are not conveninet , and then email the paper directly to dean@globaljournals.org.

Offline Submission: Author can send the typed form of paper by Post. However, online submission should be preferred.

Preferred Author Guidelines

MANUSCRIPT STYLE INSTRUCTION (Must be strictly followed)

Page Size: 8.27" X 11'"

- Left Margin: 0.65
- Right Margin: 0.65
- Top Margin: 0.75
- Bottom Margin: 0.75
- Font type of all text should be Swis 721 Lt BT.
- Paper Title should be of Font Size 24 with one Column section.
- Author Name in Font Size of 11 with one column as of Title.
- Abstract Font size of 9 Bold, "Abstract" word in Italic Bold.
- Main Text: Font size 10 with justified two columns section
- Two Column with Equal Column with of 3.38 and Gaping of .2
- First Character must be three lines Drop capped.
- Paragraph before Spacing of 1 pt and After of 0 pt.
- Line Spacing of 1 pt
- Large Images must be in One Column
- Numbering of First Main Headings (Heading 1) must be in Roman Letters, Capital Letter, and Font Size of 10.
- Numbering of Second Main Headings (Heading 2) must be in Alphabets, Italic, and Font Size of 10.

You can use your own standard format also.
Author Guidelines:

1. General,

2. Ethical Guidelines,

3. Submission of Manuscripts,

4. Manuscript's Category,

5. Structure and Format of Manuscript,

6. After Acceptance.

1. GENERAL

Before submitting your research paper, one is advised to go through the details as mentioned in following heads. It will be beneficial, while peer reviewer justify your paper for publication.

Scope

The Global Journals Inc. (US) welcome the submission of original paper, review paper, survey article relevant to the all the streams of Philosophy and knowledge. The Global Journals Inc. (US) is parental platform for Global Journal of Computer Science and Technology, Researches in Engineering, Medical Research, Science Frontier Research, Human Social Science, Management, and Business organization. The choice of specific field can be done otherwise as following in Abstracting and Indexing Page on this Website. As the all Global

Journals Inc. (US) are being abstracted and indexed (in process) by most of the reputed organizations. Topics of only narrow interest will not be accepted unless they have wider potential or consequences.

2. ETHICAL GUIDELINES

Authors should follow the ethical guidelines as mentioned below for publication of research paper and research activities.

Papers are accepted on strict understanding that the material in whole or in part has not been, nor is being, considered for publication elsewhere. If the paper once accepted by Global Journals Inc. (US) and Editorial Board, will become the copyright of the Global Journals Inc. (US).

Authorship: The authors and coauthors should have active contribution to conception design, analysis and interpretation of findings. They should critically review the contents and drafting of the paper. All should approve the final version of the paper before submission

The Global Journals Inc. (US) follows the definition of authorship set up by the Global Academy of Research and Development. According to the Global Academy of R&D authorship, criteria must be based on:

1) Substantial contributions to conception and acquisition of data, analysis and interpretation of the findings.

2) Drafting the paper and revising it critically regarding important academic content.

3) Final approval of the version of the paper to be published.

All authors should have been credited according to their appropriate contribution in research activity and preparing paper. Contributors who do not match the criteria as authors may be mentioned under Acknowledgement.

Acknowledgements: Contributors to the research other than authors credited should be mentioned under acknowledgement. The specifications of the source of funding for the research if appropriate can be included. Suppliers of resources may be mentioned along with address.

Appeal of Decision: The Editorial Board's decision on publication of the paper is final and cannot be appealed elsewhere.

Permissions: It is the author's responsibility to have prior permission if all or parts of earlier published illustrations are used in this paper.

Please mention proper reference and appropriate acknowledgements wherever expected.

If all or parts of previously published illustrations are used, permission must be taken from the copyright holder concerned. It is the author's responsibility to take these in writing.

Approval for reproduction/modification of any information (including figures and tables) published elsewhere must be obtained by the authors/copyright holders before submission of the manuscript. Contributors (Authors) are responsible for any copyright fee involved.

3. SUBMISSION OF MANUSCRIPTS

Manuscripts should be uploaded via this online submission page. The online submission is most efficient method for submission of papers, as it enables rapid distribution of manuscripts and consequently speeds up the review procedure. It also enables authors to know the status of their own manuscripts by emailing us. Complete instructions for submitting a paper is available below.

Manuscript submission is a systematic procedure and little preparation is required beyond having all parts of your manuscript in a given format and a computer with an Internet connection and a Web browser. Full help and instructions are provided on-screen. As an author, you will be prompted for login and manuscript details as Field of Paper and then to upload your manuscript file(s) according to the instructions.

To avoid postal delays, all transaction is preferred by e-mail. A finished manuscript submission is confirmed by e-mail immediately and your paper enters the editorial process with no postal delays. When a conclusion is made about the publication of your paper by our Editorial Board, revisions can be submitted online with the same procedure, with an occasion to view and respond to all comments.

Complete support for both authors and co-author is provided.

4. MANUSCRIPT'S CATEGORY

Based on potential and nature, the manuscript can be categorized under the following heads:

Original research paper: Such papers are reports of high-level significant original research work.

Review papers: These are concise, significant but helpful and decisive topics for young researchers.

Research articles: These are handled with small investigation and applications

Research letters: The letters are small and concise comments on previously published matters.

5.STRUCTURE AND FORMAT OF MANUSCRIPT

The recommended size of original research paper is less than seven thousand words, review papers fewer than seven thousands words also.Preparation of research paper or how to write research paper, are major hurdle, while writing manuscript. The research articles and research letters should be fewer than three thousand words, the structure original research paper; sometime review paper should be as follows:

Papers: These are reports of significant research (typically less than 7000 words equivalent, including tables, figures, references), and comprise:

(a)Title should be relevant and commensurate with the theme of the paper.

(b) A brief Summary, "Abstract" (less than 150 words) containing the major results and conclusions.

(c) Up to ten keywords, that precisely identifies the paper's subject, purpose, and focus.

(d) An Introduction, giving necessary background excluding subheadings; objectives must be clearly declared.

(e) Resources and techniques with sufficient complete experimental details (wherever possible by reference) to permit repetition; sources of information must be given and numerical methods must be specified by reference, unless non-standard.

(f) Results should be presented concisely, by well-designed tables and/or figures; the same data may not be used in both; suitable statistical data should be given. All data must be obtained with attention to numerical detail in the planning stage. As reproduced design has been recognized to be important to experiments for a considerable time, the Editor has decided that any paper that appears not to have adequate numerical treatments of the data will be returned un-refereed;

(g) Discussion should cover the implications and consequences, not just recapitulating the results; conclusions should be summarizing.

(h) Brief Acknowledgements.

(i) References in the proper form.

Authors should very cautiously consider the preparation of papers to ensure that they communicate efficiently. Papers are much more likely to be accepted, if they are cautiously designed and laid out, contain few or no errors, are summarizing, and be conventional to the approach and instructions. They will in addition, be published with much less delays than those that require much technical and editorial correction.

The Editorial Board reserves the right to make literary corrections and to make suggestions to improve briefness.

It is vital, that authors take care in submitting a manuscript that is written in simple language and adheres to published guidelines.

Format

Language: The language of publication is UK English. Authors, for whom English is a second language, must have their manuscript efficiently edited by an English-speaking person before submission to make sure that, the English is of high excellence. It is preferable, that manuscripts should be professionally edited.

Standard Usage, Abbreviations, and Units: Spelling and hyphenation should be conventional to The Concise Oxford English Dictionary. Statistics and measurements should at all times be given in figures, e.g. 16 min, except for when the number begins a sentence. When the number does not refer to a unit of measurement it should be spelt in full unless, it is 160 or greater.

Abbreviations supposed to be used carefully. The abbreviated name or expression is supposed to be cited in full at first usage, followed by the conventional abbreviation in parentheses.

Metric SI units are supposed to generally be used excluding where they conflict with current practice or are confusing. For illustration, 1.4 l rather than 1.4 × 10-3 m3, or 4 mm somewhat than 4 × 10-3 m. Chemical formula and solutions must identify the form used, e.g. anhydrous or hydrated, and the concentration must be in clearly defined units. Common species names should be followed by underlines at the first mention. For following use the generic name should be constricted to a single letter, if it is clear.

Structure

All manuscripts submitted to Global Journals Inc. (US), ought to include:

Title: The title page must carry an instructive title that reflects the content, a running title (less than 45 characters together with spaces), names of the authors and co-authors, and the place(s) wherever the work was carried out. The full postal address in addition with the e-mail address of related author must be given. Up to eleven keywords or very brief phrases have to be given to help data retrieval, mining and indexing.

Abstract, used in Original Papers and Reviews:

Optimizing Abstract for Search Engines

Many researchers searching for information online will use search engines such as Google, Yahoo or similar. By optimizing your paper for search engines, you will amplify the chance of someone finding it. This in turn will make it more likely to be viewed and/or cited in a further work. Global Journals Inc. (US) have compiled these guidelines to facilitate you to maximize the web-friendliness of the most public part of your paper.

Key Words

A major linchpin in research work for the writing research paper is the keyword search, which one will employ to find both library and Internet resources.

One must be persistent and creative in using keywords. An effective keyword search requires a strategy and planning a list of possible keywords and phrases to try.

Search engines for most searches, use Boolean searching, which is somewhat different from Internet searches. The Boolean search uses "operators," words (and, or, not, and near) that enable you to expand or narrow your affords. Tips for research paper while preparing research paper are very helpful guideline of research paper.

Choice of key words is first tool of tips to write research paper. Research paper writing is an art.A few tips for deciding as strategically as possible about keyword search:

- One should start brainstorming lists of possible keywords before even begin searching. Think about the most important concepts related to research work. Ask, "What words would a source have to include to be truly valuable in research paper?" Then consider synonyms for the important words.
- It may take the discovery of only one relevant paper to let steer in the right keyword direction because in most databases, the keywords under which a research paper is abstracted are listed with the paper.
- One should avoid outdated words.

Keywords are the key that opens a door to research work sources. Keyword searching is an art in which researcher's skills are bound to improve with experience and time.

Numerical Methods: Numerical methods used should be clear and, where appropriate, supported by references.

Acknowledgements: Please make these as concise as possible.

References

References follow the Harvard scheme of referencing. References in the text should cite the authors' names followed by the time of their publication, unless there are three or more authors when simply the first author's name is quoted followed by et al. unpublished work has to only be cited where necessary, and only in the text. Copies of references in press in other journals have to be supplied with submitted typescripts. It is necessary that all citations and references be carefully checked before submission, as mistakes or omissions will cause delays.

References to information on the World Wide Web can be given, but only if the information is available without charge to readers on an official site. Wikipedia and Similar websites are not allowed where anyone can change the information. Authors will be asked to make available electronic copies of the cited information for inclusion on the Global Journals Inc. (US) homepage at the judgment of the Editorial Board.

The Editorial Board and Global Journals Inc. (US) recommend that, citation of online-published papers and other material should be done via a DOI (digital object identifier). If an author cites anything, which does not have a DOI, they run the risk of the cited material not being noticeable.

The Editorial Board and Global Journals Inc. (US) recommend the use of a tool such as Reference Manager for reference management and formatting.

Tables, Figures and Figure Legends

Tables: Tables should be few in number, cautiously designed, uncrowned, and include only essential data. Each must have an Arabic number, e.g. Table 4, a self-explanatory caption and be on a separate sheet. Vertical lines should not be used.

Figures: Figures are supposed to be submitted as separate files. Always take in a citation in the text for each figure using Arabic numbers, e.g. Fig. 4. Artwork must be submitted online in electronic form by e-mailing them.

Preparation of Electronic Figures for Publication

Even though low quality images are sufficient for review purposes, print publication requires high quality images to prevent the final product being blurred or fuzzy. Submit (or e-mail) EPS (line art) or TIFF (halftone/photographs) files only. MS PowerPoint and Word Graphics are unsuitable for printed pictures. Do not use pixel-oriented software. Scans (TIFF only) should have a resolution of at least 350 dpi (halftone) or 700 to 1100 dpi (line drawings) in relation to the imitation size. Please give the data for figures in black and white or submit a Color Work Agreement Form. EPS files must be saved with fonts embedded (and with a TIFF preview, if possible).

For scanned images, the scanning resolution (at final image size) ought to be as follows to ensure good reproduction: line art: >650 dpi; halftones (including gel photographs) : >350 dpi; figures containing both halftone and line images: >650 dpi.

Color Charges: It is the rule of the Global Journals Inc. (US) for authors to pay the full cost for the reproduction of their color artwork. Hence, please note that, if there is color artwork in your manuscript when it is accepted for publication, we would require you to complete and return a color work agreement form before your paper can be published.

Figure Legends: Self-explanatory legends of all figures should be incorporated separately under the heading 'Legends to Figures'. In the full-text online edition of the journal, figure legends may possibly be truncated in abbreviated links to the full screen version. Therefore, the first 100 characters of any legend should notify the reader, about the key aspects of the figure.

6. AFTER ACCEPTANCE

Upon approval of a paper for publication, the manuscript will be forwarded to the dean, who is responsible for the publication of the Global Journals Inc. (US).

6.1 Proof Corrections

The corresponding author will receive an e-mail alert containing a link to a website or will be attached. A working e-mail address must therefore be provided for the related author.

Acrobat Reader will be required in order to read this file. This software can be downloaded

(Free of charge) from the following website:

www.adobe.com/products/acrobat/readstep2.html. This will facilitate the file to be opened, read on screen, and printed out in order for any corrections to be added. Further instructions will be sent with the proof.

Proofs must be returned to the dean at dean@globaljournals.org within three days of receipt.

As changes to proofs are costly, we inquire that you only correct typesetting errors. All illustrations are retained by the publisher. Please note that the authors are responsible for all statements made in their work, including changes made by the copy editor.

6.2 Early View of Global Journals Inc. (US) (Publication Prior to Print)

The Global Journals Inc. (US) are enclosed by our publishing's Early View service. Early View articles are complete full-text articles sent in advance of their publication. Early View articles are absolute and final. They have been completely reviewed, revised and edited for publication, and the authors' final corrections have been incorporated. Because they are in final form, no changes can be made after sending them. The nature of Early View articles means that they do not yet have volume, issue or page numbers, so Early View articles cannot be cited in the conventional way.

6.3 Author Services

Online production tracking is available for your article through Author Services. Author Services enables authors to track their article - once it has been accepted - through the production process to publication online and in print. Authors can check the status of their articles online and choose to receive automated e-mails at key stages of production. The authors will receive an e-mail with a unique link that enables them to register and have their article automatically added to the system. Please ensure that a complete e-mail address is provided when submitting the manuscript.

6.4 Author Material Archive Policy

Please note that if not specifically requested, publisher will dispose off hardcopy & electronic information submitted, after the two months of publication. If you require the return of any information submitted, please inform the Editorial Board or dean as soon as possible.

6.5 Offprint and Extra Copies

A PDF offprint of the online-published article will be provided free of charge to the related author, and may be distributed according to the Publisher's terms and conditions. Additional paper offprint may be ordered by emailing us at: editor@globaljournals.org .

Before start writing a good quality Computer Science Research Paper, let us first understand what is Computer Science Research Paper? So, Computer Science Research Paper is the paper which is written by professionals or scientists who are associated to Computer Science and Information Technology, or doing research study in these areas. If you are novel to this field then you can consult about this field from your supervisor or guide.

TECHNIQUES FOR WRITING A GOOD QUALITY RESEARCH PAPER:

1. Choosing the topic: In most cases, the topic is searched by the interest of author but it can be also suggested by the guides. You can have several topics and then you can judge that in which topic or subject you are finding yourself most comfortable. This can be done by asking several questions to yourself, like Will I be able to carry our search in this area? Will I find all necessary recourses to accomplish the search? Will I be able to find all information in this field area? If the answer of these types of questions will be "Yes" then you can choose that topic. In most of the cases, you may have to conduct the surveys and have to visit several places because this field is related to Computer Science and Information Technology. Also, you may have to do a lot of work to find all rise and falls regarding the various data of that subject. Sometimes, detailed information plays a vital role, instead of short information.

2. Evaluators are human: First thing to remember that evaluators are also human being. They are not only meant for rejecting a paper. They are here to evaluate your paper. So, present your Best.

3. Think Like Evaluators: If you are in a confusion or getting demotivated that your paper will be accepted by evaluators or not, then think and try to evaluate your paper like an Evaluator. Try to understand that what an evaluator wants in your research paper and automatically you will have your answer.

4. Make blueprints of paper: The outline is the plan or framework that will help you to arrange your thoughts. It will make your paper logical. But remember that all points of your outline must be related to the topic you have chosen.

5. Ask your Guides: If you are having any difficulty in your research, then do not hesitate to share your difficulty to your guide (if you have any). They will surely help you out and resolve your doubts. If you can't clarify what exactly you require for your work then ask the supervisor to help you with the alternative. He might also provide you the list of essential readings.

6. Use of computer is recommended: As you are doing research in the field of Computer Science, then this point is quite obvious.

7. Use right software: Always use good quality software packages. If you are not capable to judge good software then you can lose quality of your paper unknowingly. There are various software programs available to help you, which you can get through Internet.

8. Use the Internet for help: An excellent start for your paper can be by using the Google. It is an excellent search engine, where you can have your doubts resolved. You may also read some answers for the frequent question how to write my research paper or find model research paper. From the internet library you can download books. If you have all required books make important reading selecting and analyzing the specified information. Then put together research paper sketch out.

9. Use and get big pictures: Always use encyclopedias, Wikipedia to get pictures so that you can go into the depth.

10. Bookmarks are useful: When you read any book or magazine, you generally use bookmarks, right! It is a good habit, which helps to not to lose your continuity. You should always use bookmarks while searching on Internet also, which will make your search easier.

11. Revise what you wrote: When you write anything, always read it, summarize it and then finalize it.

12. Make all efforts: Make all efforts to mention what you are going to write in your paper. That means always have a good start. Try to mention everything in introduction, that what is the need of a particular research paper. Polish your work by good skill of writing and always give an evaluator, what he wants.

13. Have backups: When you are going to do any important thing like making research paper, you should always have backup copies of it either in your computer or in paper. This will help you to not to lose any of your important.

14. Produce good diagrams of your own: Always try to include good charts or diagrams in your paper to improve quality. Using several and unnecessary diagrams will degrade the quality of your paper by creating "hotchpotch." So always, try to make and include those diagrams, which are made by your own to improve readability and understandability of your paper.

15. Use of direct quotes: When you do research relevant to literature, history or current affairs then use of quotes become essential but if study is relevant to science then use of quotes is not preferable.

16. Use proper verb tense: Use proper verb tenses in your paper. Use past tense, to present those events that happened. Use present tense to indicate events that are going on. Use future tense to indicate future happening events. Use of improper and wrong tenses will confuse the evaluator. Avoid the sentences that are incomplete.

17. Never use online paper: If you are getting any paper on Internet, then never use it as your research paper because it might be possible that evaluator has already seen it or maybe it is outdated version.

18. Pick a good study spot: To do your research studies always try to pick a spot, which is quiet. Every spot is not for studies. Spot that suits you choose it and proceed further.

19. Know what you know: Always try to know, what you know by making objectives. Else, you will be confused and cannot achieve your target.

20. Use good quality grammar: Always use a good quality grammar and use words that will throw positive impact on evaluator. Use of good quality grammar does not mean to use tough words, that for each word the evaluator has to go through dictionary. Do not start sentence with a conjunction. Do not fragment sentences. Eliminate one-word sentences. Ignore passive voice. Do not ever use a big word when a diminutive one would suffice. Verbs have to be in agreement with their subjects. Prepositions are not expressions to finish sentences with. It is incorrect to ever divide an infinitive. Avoid clichés like the disease. Also, always shun irritating alliteration. Use language that is simple and straight forward. put together a neat summary.

21. Arrangement of information: Each section of the main body should start with an opening sentence and there should be a changeover at the end of the section. Give only valid and powerful arguments to your topic. You may also maintain your arguments with records.

22. Never start in last minute: Always start at right time and give enough time to research work. Leaving everything to the last minute will degrade your paper and spoil your work.

23. Multitasking in research is not good: Doing several things at the same time proves bad habit in case of research activity. Research is an area, where everything has a particular time slot. Divide your research work in parts and do particular part in particular time slot.

24. Never copy others' work: Never copy others' work and give it your name because if evaluator has seen it anywhere you will be in trouble.

25. Take proper rest and food: No matter how many hours you spend for your research activity, if you are not taking care of your health then all your efforts will be in vain. For a quality research, study is must, and this can be done by taking proper rest and food.

26. Go for seminars: Attend seminars if the topic is relevant to your research area. Utilize all your resources.

27. Refresh your mind after intervals: Try to give rest to your mind by listening to soft music or by sleeping in intervals. This will also improve your memory.

28. Make colleagues: Always try to make colleagues. No matter how sharper or intelligent you are, if you make colleagues you can have several ideas, which will be helpful for your research.

29. Think technically: Always think technically. If anything happens, then search its reasons, its benefits, and demerits.

30. Think and then print: When you will go to print your paper, notice that tables are not be split, headings are not detached from their descriptions, and page sequence is maintained.

31. Adding unnecessary information: Do not add unnecessary information, like, I have used MS Excel to draw graph. Do not add irrelevant and inappropriate material. These all will create superfluous. Foreign terminology and phrases are not apropos. One should NEVER take a broad view. Analogy in script is like feathers on a snake. Not at all use a large word when a very small one would be sufficient. Use words properly, regardless of how others use them. Remove quotations. Puns are for kids, not grunt readers. Amplification is a billion times of inferior quality than sarcasm.

32. Never oversimplify everything: To add material in your research paper, never go for oversimplification. This will definitely irritate the evaluator. Be more or less specific. Also too, by no means, ever use rhythmic redundancies. Contractions aren't essential and shouldn't be there used. Comparisons are as terrible as clichés. Give up ampersands and abbreviations, and so on. Remove commas, that are, not necessary. Parenthetical words however should be together with this in commas. Understatement is all the time the complete best way to put onward earth-shaking thoughts. Give a detailed literary review.

33. Report concluded results: Use concluded results. From raw data, filter the results and then conclude your studies based on measurements and observations taken. Significant figures and appropriate number of decimal places should be used. Parenthetical remarks are prohibitive. Proofread carefully at final stage. In the end give outline to your arguments. Spot out perspectives of further study of this subject. Justify your conclusion by at the bottom of them with sufficient justifications and examples.

34. After conclusion: Once you have concluded your research, the next most important step is to present your findings. Presentation is extremely important as it is the definite medium though which your research is going to be in print to the rest of the crowd. Care should be taken to categorize your thoughts well and present them in a logical and neat manner. A good quality research paper format is essential because it serves to highlight your research paper and bring to light all necessary aspects in your research.

Informal Guidelines of Research Paper Writing

Key points to remember:

- Submit all work in its final form.
- Write your paper in the form, which is presented in the guidelines using the template.
- Please note the criterion for grading the final paper by peer-reviewers.

Final Points:

A purpose of organizing a research paper is to let people to interpret your effort selectively. The journal requires the following sections, submitted in the order listed, each section to start on a new page.

The introduction will be compiled from reference matter and will reflect the design processes or outline of basis that direct you to make study. As you will carry out the process of study, the method and process section will be constructed as like that. The result segment will show related statistics in nearly sequential order and will direct the reviewers next to the similar intellectual paths throughout the data that you took to carry out your study. The discussion section will provide understanding of the data and projections as to the implication of the results. The use of good quality references all through the paper will give the effort trustworthiness by representing an alertness of prior workings.

Writing a research paper is not an easy job no matter how trouble-free the actual research or concept. Practice, excellent preparation, and controlled record keeping are the only means to make straightforward the progression.

General style:

Specific editorial column necessities for compliance of a manuscript will always take over from directions in these general guidelines.

To make a paper clear

· Adhere to recommended page limits

Mistakes to evade

- Insertion a title at the foot of a page with the subsequent text on the next page
- Separating a table/chart or figure - impound each figure/table to a single page
- Submitting a manuscript with pages out of sequence

In every sections of your document

· Use standard writing style including articles ("a", "the," etc.)

· Keep on paying attention on the research topic of the paper

· Use paragraphs to split each significant point (excluding for the abstract)

· Align the primary line of each section

· Present your points in sound order

· Use present tense to report well accepted

· Use past tense to describe specific results

· Shun familiar wording, don't address the reviewer directly, and don't use slang, slang language, or superlatives

· Shun use of extra pictures - include only those figures essential to presenting results

Title Page:

Choose a revealing title. It should be short. It should not have non-standard acronyms or abbreviations. It should not exceed two printed lines. It should include the name(s) and address (es) of all authors.

Abstract:

The summary should be two hundred words or less. It should briefly and clearly explain the key findings reported in the manuscript--must have precise statistics. It should not have abnormal acronyms or abbreviations. It should be logical in itself. Shun citing references at this point.

An abstract is a brief distinct paragraph summary of finished work or work in development. In a minute or less a reviewer can be taught the foundation behind the study, common approach to the problem, relevant results, and significant conclusions or new questions.

Write your summary when your paper is completed because how can you write the summary of anything which is not yet written? Wealth of terminology is very essential in abstract. Yet, use comprehensive sentences and do not let go readability for briefness. You can maintain it succinct by phrasing sentences so that they provide more than lone rationale. The author can at this moment go straight to shortening the outcome. Sum up the study, with the subsequent elements in any summary. Try to maintain the initial two items to no more than one ruling each.

- Reason of the study - theory, overall issue, purpose
- Fundamental goal
- To the point depiction of the research
- Consequences, including definite statistics - if the consequences are quantitative in nature, account quantitative data; results of any numerical analysis should be reported
- Significant conclusions or questions that track from the research(es)

Approach:

- Single section, and succinct
- As a outline of job done, it is always written in past tense
- A conceptual should situate on its own, and not submit to any other part of the paper such as a form or table
- Center on shortening results - bound background information to a verdict or two, if completely necessary
- What you account in an conceptual must be regular with what you reported in the manuscript
- Exact spelling, clearness of sentences and phrases, and appropriate reporting of quantities (proper units, important statistics) are just as significant in an abstract as they are anywhere else

Introduction:

The **Introduction** should "introduce" the manuscript. The reviewer should be presented with sufficient background information to be capable to comprehend and calculate the purpose of your study without having to submit to other works. The basis for the study should be offered. Give most important references but shun difficult to make a comprehensive appraisal of the topic. In the introduction, describe the problem visibly. If the problem is not acknowledged in a logical, reasonable way, the reviewer will have no attention in your result. Speak in common terms about techniques used to explain the problem, if needed, but do not present any particulars about the protocols here. Following approach can create a valuable beginning:

- Explain the value (significance) of the study
- Shield the model - why did you employ this particular system or method? What is its compensation? You strength remark on its appropriateness from a abstract point of vision as well as point out sensible reasons for using it.
- Present a justification. Status your particular theory (es) or aim(s), and describe the logic that led you to choose them.
- Very for a short time explain the tentative propose and how it skilled the declared objectives.

Approach:

- Use past tense except for when referring to recognized facts. After all, the manuscript will be submitted after the entire job is done.
- Sort out your thoughts; manufacture one key point with every section. If you make the four points listed above, you will need a least of four paragraphs.

- Present surroundings information only as desirable in order hold up a situation. The reviewer does not desire to read the whole thing you know about a topic.
- Shape the theory/purpose specifically - do not take a broad view.
- As always, give awareness to spelling, simplicity and correctness of sentences and phrases.

Procedures (Methods and Materials):

This part is supposed to be the easiest to carve if you have good skills. A sound written Procedures segment allows a capable scientist to replacement your results. Present precise information about your supplies. The suppliers and clarity of reagents can be helpful bits of information. Present methods in sequential order but linked methodologies can be grouped as a segment. Be concise when relating the protocols. Attempt for the least amount of information that would permit another capable scientist to spare your outcome but be cautious that vital information is integrated. The use of subheadings is suggested and ought to be synchronized with the results section. When a technique is used that has been well described in another object, mention the specific item describing a way but draw the basic principle while stating the situation. The purpose is to text all particular resources and broad procedures, so that another person may use some or all of the methods in one more study or referee the scientific value of your work. It is not to be a step by step report of the whole thing you did, nor is a methods section a set of orders.

Materials:

- Explain materials individually only if the study is so complex that it saves liberty this way.
- Embrace particular materials, and any tools or provisions that are not frequently found in laboratories.
- Do not take in frequently found.
- If use of a definite type of tools.
- Materials may be reported in a part section or else they may be recognized along with your measures.

Methods:

- Report the method (not particulars of each process that engaged the same methodology)
- Describe the method entirely
- To be succinct, present methods under headings dedicated to specific dealings or groups of measures
- Simplify - details how procedures were completed not how they were exclusively performed on a particular day.
- If well known procedures were used, account the procedure by name, possibly with reference, and that's all.

Approach:

- It is embarrassed or not possible to use vigorous voice when documenting methods with no using first person, which would focus the reviewer's interest on the researcher rather than the job. As a result when script up the methods most authors use third person passive voice.
- Use standard style in this and in every other part of the paper - avoid familiar lists, and use full sentences.

What to keep away from

- Resources and methods are not a set of information.
- Skip all descriptive information and surroundings - save it for the argument.
- Leave out information that is immaterial to a third party.

Results:

The principle of a results segment is to present and demonstrate your conclusion. Create this part a entirely objective details of the outcome, and save all understanding for the discussion.

The page length of this segment is set by the sum and types of data to be reported. Carry on to be to the point, by means of statistics and tables, if suitable, to present consequences most efficiently.You must obviously differentiate material that would usually be incorporated in a study editorial from any unprocessed data or additional appendix matter that would not be available. In fact, such matter should not be submitted at all except requested by the instructor.

Content

- Sum up your conclusion in text and demonstrate them, if suitable, with figures and tables.
- In manuscript, explain each of your consequences, point the reader to remarks that are most appropriate.
- Present a background, such as by describing the question that was addressed by creation an exacting study.
- Explain results of control experiments and comprise remarks that are not accessible in a prescribed figure or table, if appropriate.
- Examine your data, then prepare the analyzed (transformed) data in the form of a figure (graph), table, or in manuscript form.

What to stay away from

- Do not discuss or infer your outcome, report surroundings information, or try to explain anything.
- Not at all, take in raw data or intermediate calculations in a research manuscript.
- Do not present the similar data more than once.
- Manuscript should complement any figures or tables, not duplicate the identical information.
- Never confuse figures with tables - there is a difference.

Approach

- As forever, use past tense when you submit to your results, and put the whole thing in a reasonable order.
- Put figures and tables, appropriately numbered, in order at the end of the report
- If you desire, you may place your figures and tables properly within the text of your results part.

Figures and tables

- If you put figures and tables at the end of the details, make certain that they are visibly distinguished from any attach appendix materials, such as raw facts
- Despite of position, each figure must be numbered one after the other and complete with subtitle
- In spite of position, each table must be titled, numbered one after the other and complete with heading
- All figure and table must be adequately complete that it could situate on its own, divide from text

Discussion:

The Discussion is expected the trickiest segment to write and describe. A lot of papers submitted for journal are discarded based on problems with the Discussion. There is no head of state for how long a argument should be. Position your understanding of the outcome visibly to lead the reviewer through your conclusions, and then finish the paper with a summing up of the implication of the study. The purpose here is to offer an understanding of your results and hold up for all of your conclusions, using facts from your research and generally accepted information, if suitable. The implication of result should be visibly described. Infer your data in the conversation in suitable depth. This means that when you clarify an observable fact you must explain mechanisms that may account for the observation. If your results vary from your prospect, make clear why that may have happened. If your results agree, then explain the theory that the proof supported. It is never suitable to just state that the data approved with prospect, and let it drop at that.

- Make a decision if each premise is supported, discarded, or if you cannot make a conclusion with assurance. Do not just dismiss a study or part of a study as "uncertain."
- Research papers are not acknowledged if the work is imperfect. Draw what conclusions you can based upon the results that you have, and take care of the study as a finished work
- You may propose future guidelines, such as how the experiment might be personalized to accomplish a new idea.
- Give details all of your remarks as much as possible, focus on mechanisms.
- Make a decision if the tentative design sufficiently addressed the theory, and whether or not it was correctly restricted.
- Try to present substitute explanations if sensible alternatives be present.
- One research will not counter an overall question, so maintain the large picture in mind, where do you go next? The best studies unlock new avenues of study. What questions remain?
- Recommendations for detailed papers will offer supplementary suggestions.

Approach:

- When you refer to information, differentiate data generated by your own studies from available information
- Submit to work done by specific persons (including you) in past tense.
- Submit to generally acknowledged facts and main beliefs in present tense.

The Administration Rules

Please carefully note down following rules and regulation before submitting your Research Paper to Global Journals Inc. (US):

Segment Draft and Final Research Paper: You have to strictly follow the template of research paper. If it is not done your paper may get rejected.

- The **major constraint** is that you must independently make all content, tables, graphs, and facts that are offered in the paper. You must write each part of the paper wholly on your own. The Peer-reviewers need to identify your own perceptive of the concepts in your own terms. NEVER extract straight from any foundation, and never rephrase someone else's analysis.

- Do not give permission to anyone else to "PROOFREAD" your manuscript.

- Methods to avoid Plagiarism is applied by us on every paper, if found guilty, you will be blacklisted by all of our collaborated research groups, your institution will be informed for this and strict legal actions will be taken immediately.)
- To guard yourself and others from possible illegal use please do not permit anyone right to use to your paper and files.

Criterion for Grading a Research Paper (Compilation) by Global Journals Inc. (US)

Please note that following table is only a Grading of "Paper Compilation" and not on "Performed/Stated Research" whose grading solely depends on Individual Assigned Peer Reviewer and Editorial Board Member. These can be available only on request and after decision of Paper. This report will be the property of Global Journals Inc. (US).

Topics	Grades		
	A-B	**C-D**	**E-F**
Abstract	Clear and concise with appropriate content, Correct format. 200 words or below	Unclear summary and no specific data, Incorrect form Above 200 words	No specific data with ambiguous information Above 250 words
Introduction	Containing all background details with clear goal and appropriate details, flow specification, no grammar and spelling mistake, well organized sentence and paragraph, reference cited	Unclear and confusing data, appropriate format, grammar and spelling errors with unorganized matter	Out of place depth and content, hazy format
Methods and Procedures	Clear and to the point with well arranged paragraph, precision and accuracy of facts and figures, well organized subheads	Difficult to comprehend with embarrassed text, too much explanation but completed	Incorrect and unorganized structure with hazy meaning
Result	Well organized, Clear and specific, Correct units with precision, correct data, well structuring of paragraph, no grammar and spelling mistake	Complete and embarrassed text, difficult to comprehend	Irregular format with wrong facts and figures
Discussion	Well organized, meaningful specification, sound conclusion, logical and concise explanation, highly structured paragraph reference cited	Wordy, unclear conclusion, spurious	Conclusion is not cited, unorganized, difficult to comprehend
References	Complete and correct format, well organized	Beside the point, Incomplete	Wrong format and structuring

Index

C

Carapace · 16
Catastrophic · 31
Crustacean · 62

E

Estuaries · 64

M

Mackerel · 33, 37

O

Ostensibly · 29

P

Phytoplankton · 33

R

Redundant · 25

S

Salinity · 43, 44, 45
Stratagem · 29
Symposium · 43

T

Turbidity · 33

save our planet

Global Journal of Science Frontier Research

Visit us on the Web at www.GlobalJournals.org | www.JournalofScience.org
or email us at helpdesk@globaljournals.org

ISSN 9755896

© Global Journals